


POSLOVNO - UGLOSTITELJSKI OBJEKAT I PEŠAČKO - INFRASTRUKTURNI MOST PREKO KANALA DTD U NOVOM SADU



POSLOVNO - UGLOSTITELJSKI OBJEKAT I PEŠAČKO - INFRASTRUKTURNI MOST PREKO KANALA DTD U NOVOM SADU



ZELENI AMFITEATAR



PEŠAČKE I BIKIKLISTIČKE STAZE



MULTIFUNKCIONALNI PLATOI



REČNI BAZEN



SITUACIJA R 1:500



MOST



SILUETA MOSTA



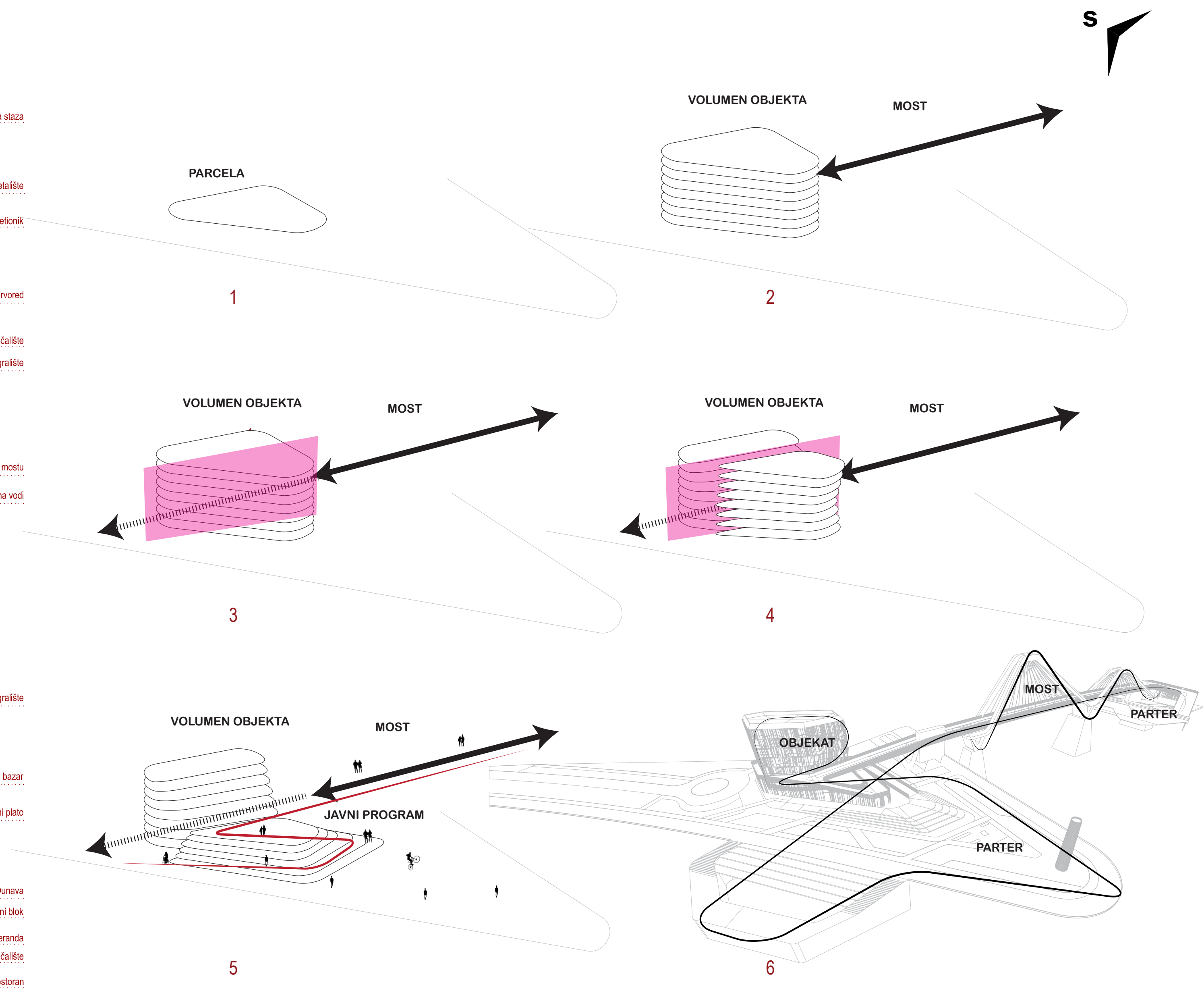
POSLOVNO-UGOSTITELJSKI OBJEKAT



PRILAZ

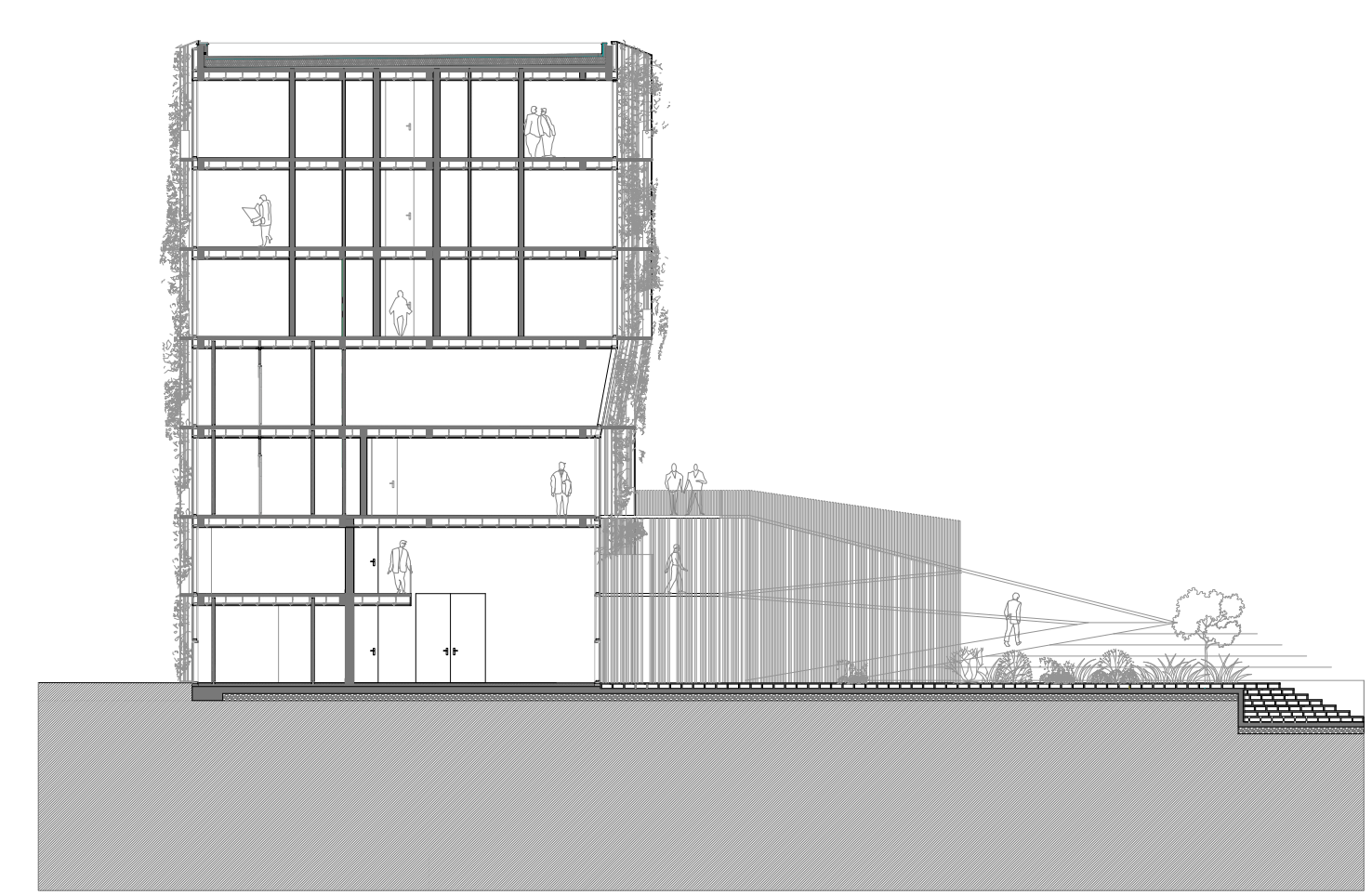


- biciklistička staza
- promenada/ šetašišta
- svetionik
- postojeći dvored
- sunčalište
- urbano igralište
- vertikalna komunikacija ka mostu
- platforma na vodi
- urbano igralište
- gradski bazar
- multifunkcionalni plato
- ekološki park Dunava
- sanitarni blok
- urbana veranda
- sunčalište
- restoran
- konferencijska sala
- rečni bazen
- sanitarni blok
- servisni prilaz
- foaje
- pristup mostu i platforma
- vertikalna komunikacija
- recepcija
- hotelski ulaz
- hotelski prilaz
- promenada/ šetašišta
- biciklistička staza
- parking za bicikle i motorce
- parking za automobile
- kolni pristup
- sunčalište



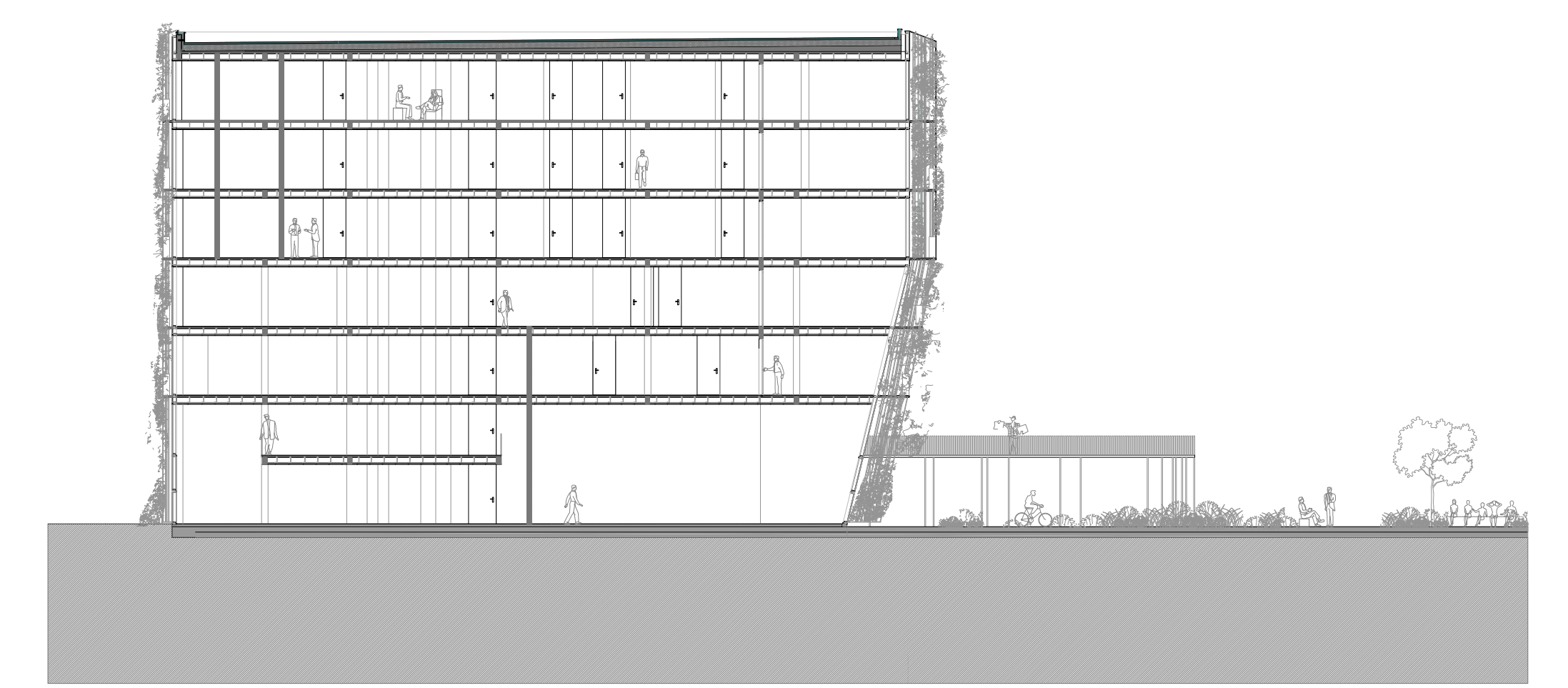
KONCEPT

- + 23.0
- PETI SPRAT +18.8 M
- ČETVRTI SPRAT +15.6 M
- TREĆI SPRAT +12.4 M
- DRUGI SPRAT +9.2 M
- PRVI SPRAT +6.0 M
- GALERIJA +3.2 M
- PRIZEMLJE +0.0 M



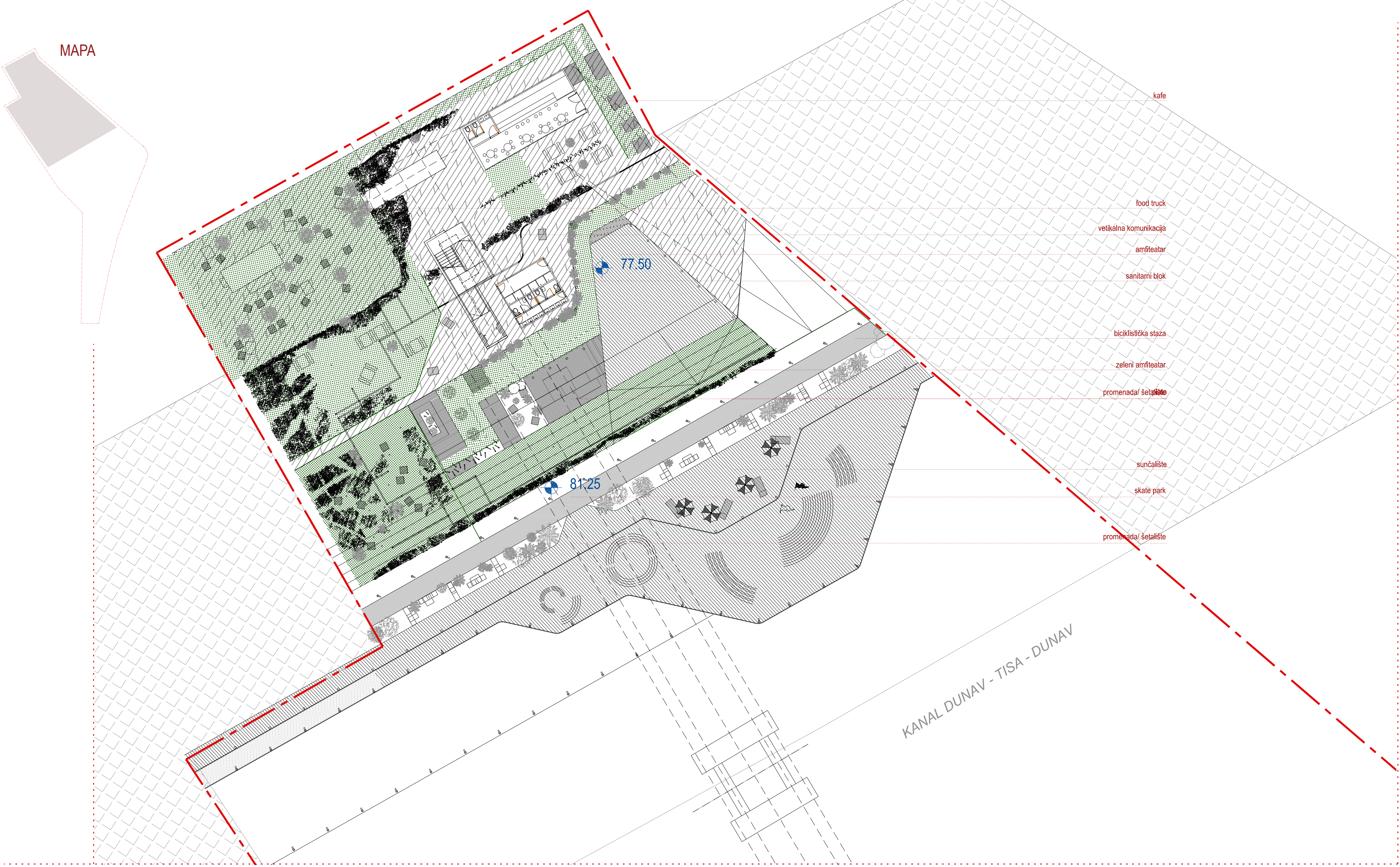

PRESEK B-B R 1:250

- + 23.0
- PETI SPRAT +18.8 M
- ČETVRTI SPRAT +15.6 M
- TREĆI SPRAT +12.4 M
- DRUGI SPRAT +9.2 M
- PRVI SPRAT +6.0 M
- GALERIJA +3.2 M
- PRIZEMLJE +0.0 M




PRESEK A-A R 1:250

OSNOVA PRIZEMLJA / objekat sa parterom 1:250

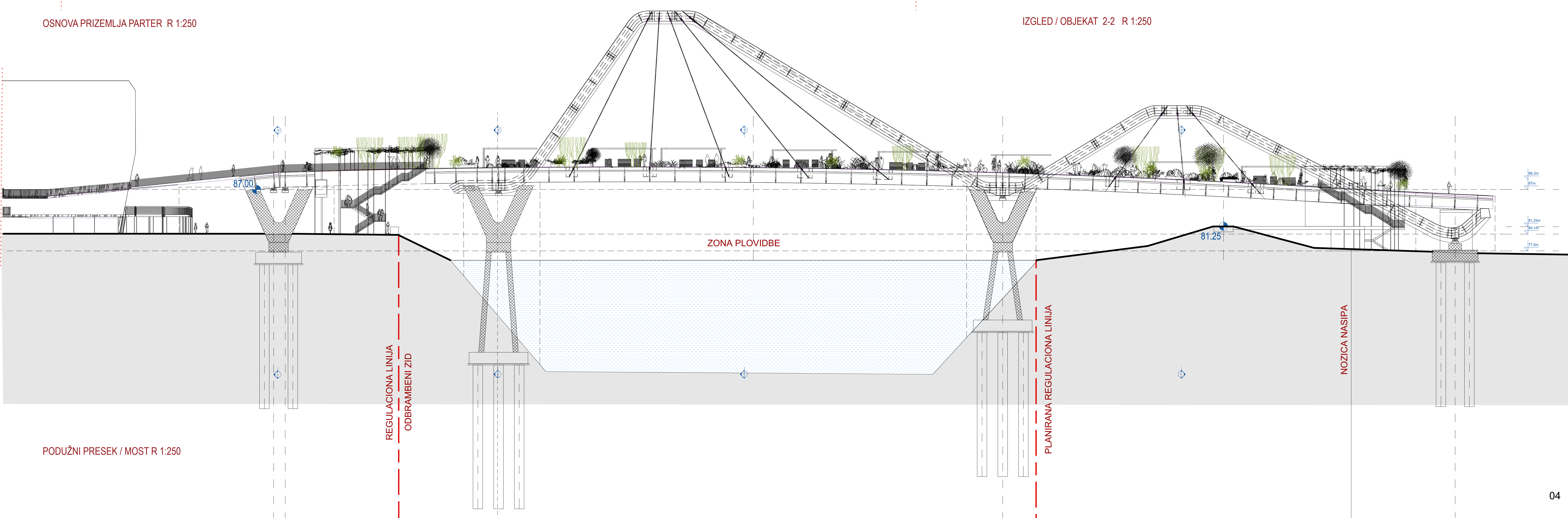


IZGLED / OBJEKAT 1-1 R 1:250



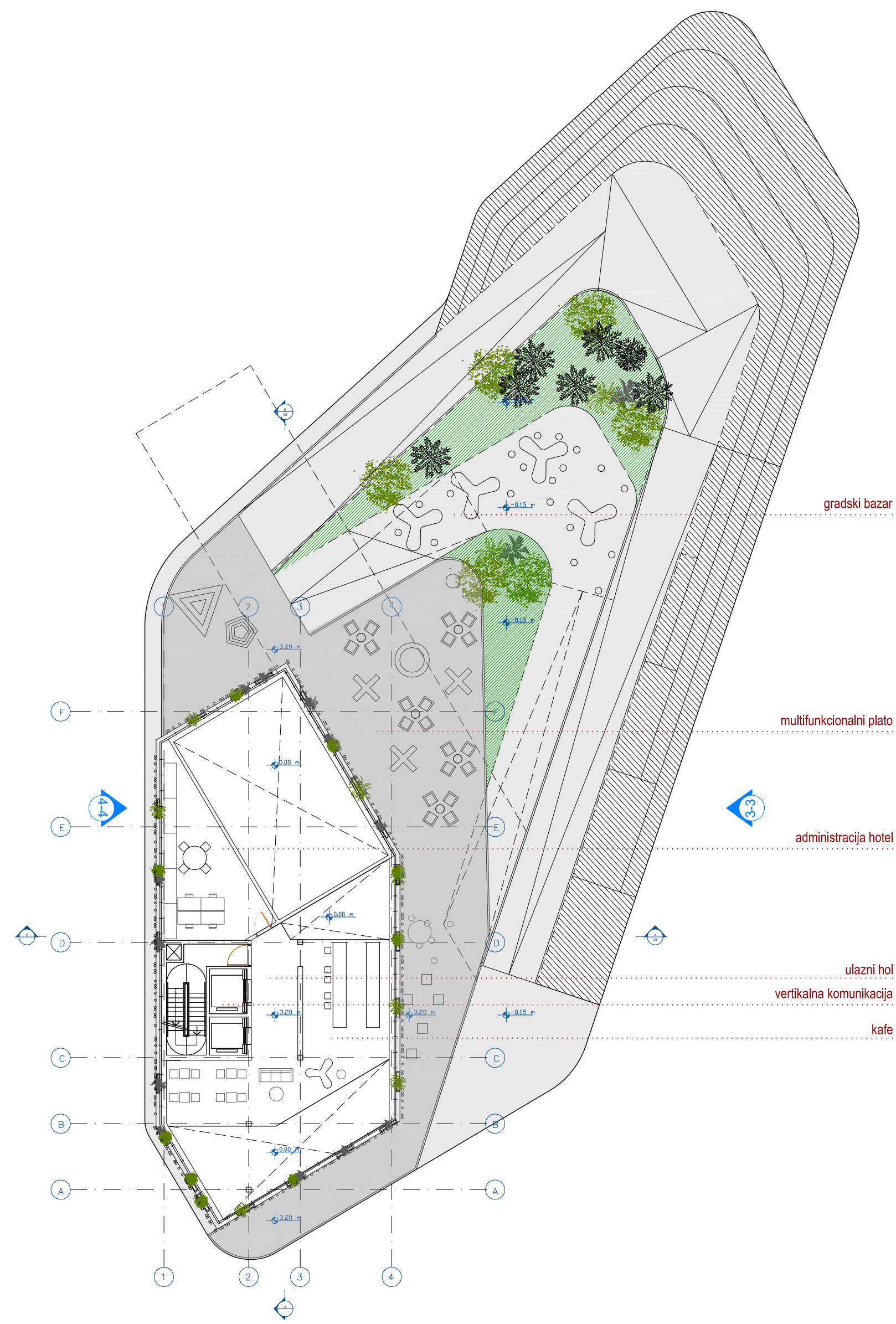

IZGLED / OBJEKAT 2-2 R 1:250

OSNOVA PRIZEMLJA PARTER R 1:250

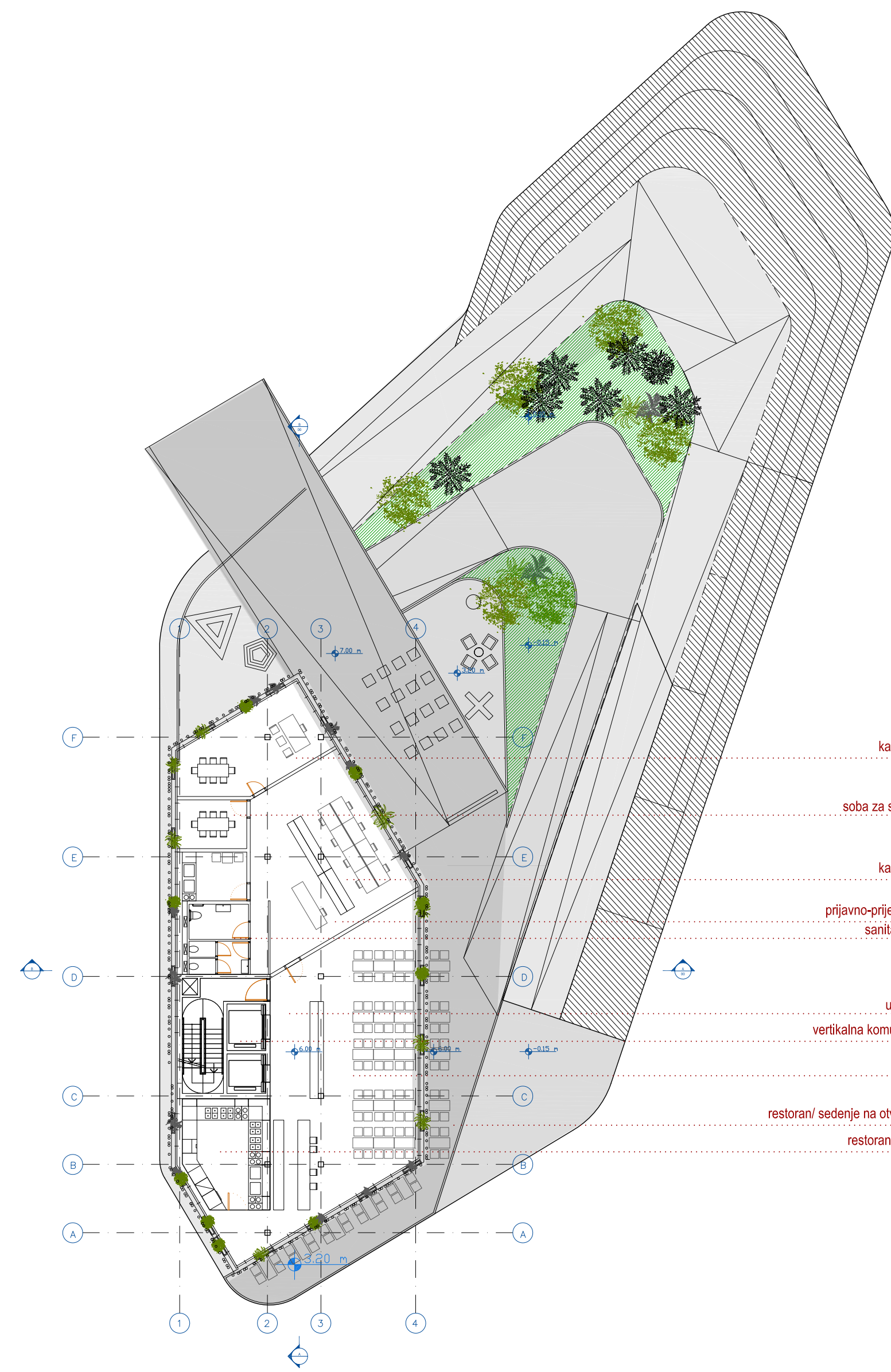


PODUŽNI PRESEK / MOST R 1:250

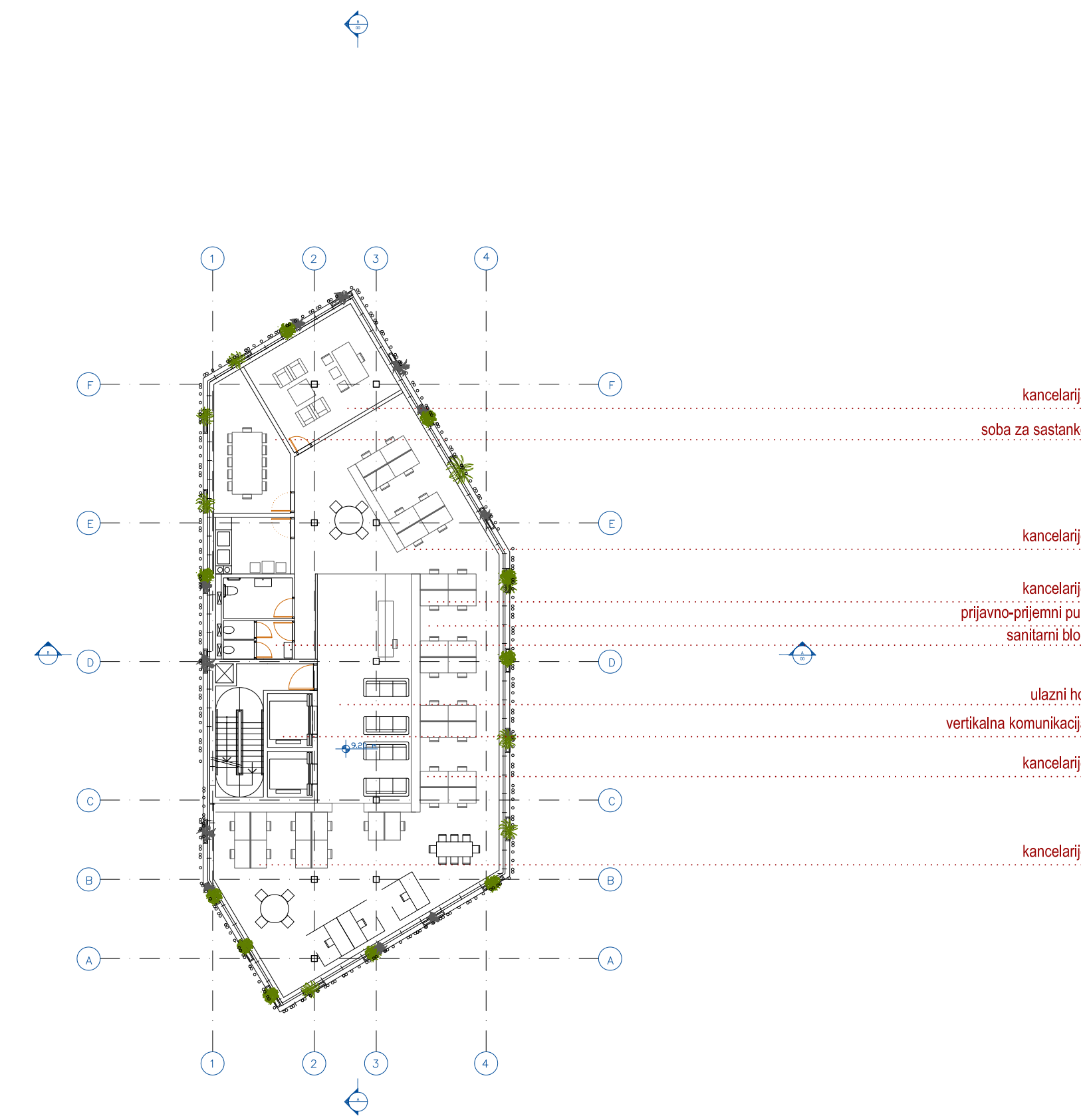
POSLOVNO - UGLOSTITELJSKI OBJEKAT I PEŠAČKO - INFRASTRUKTURNI MOST PREKO KANALA DTD U NOVOM SADU



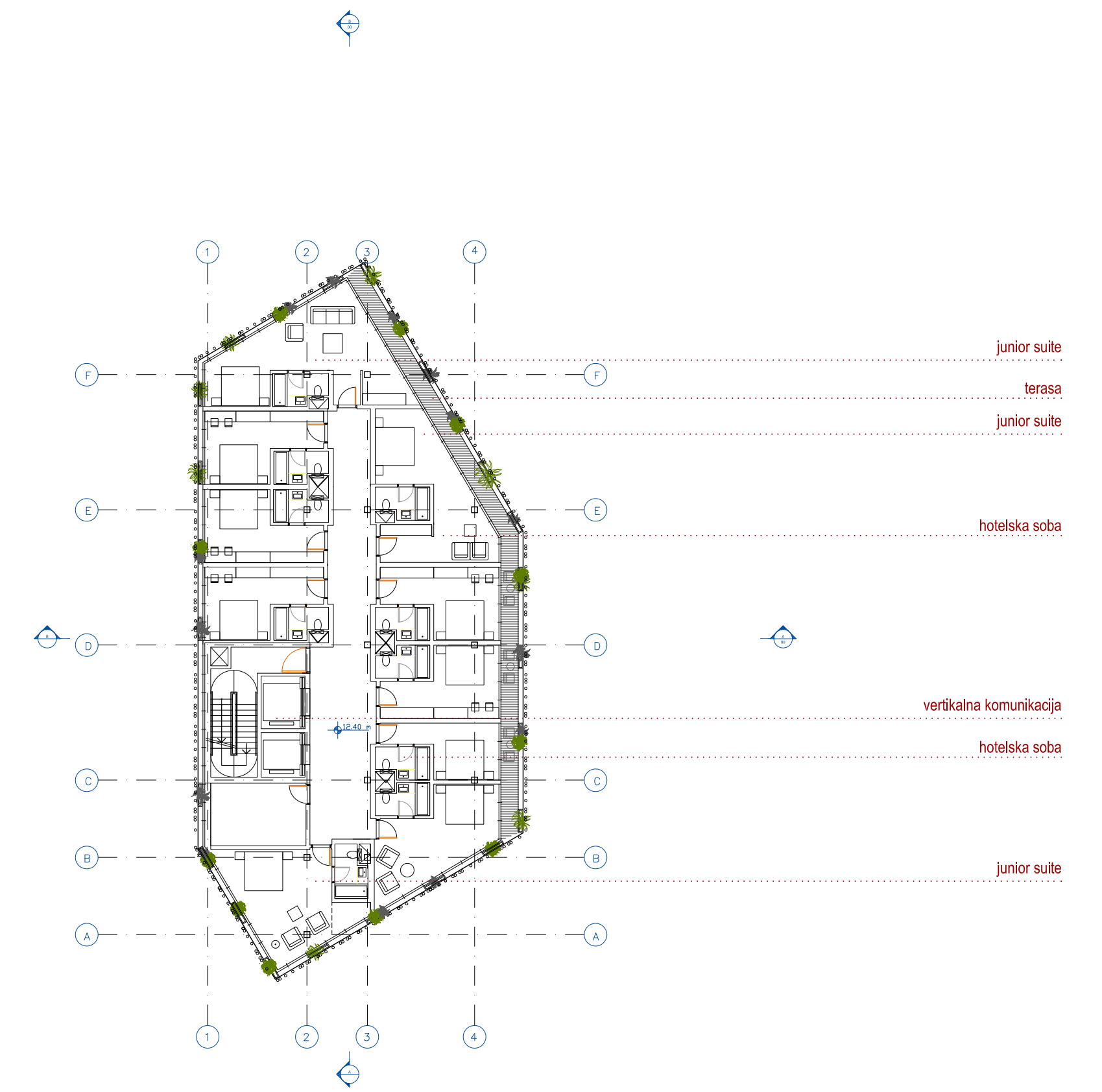
OSNOVA GALERIJA / hotel 1:250



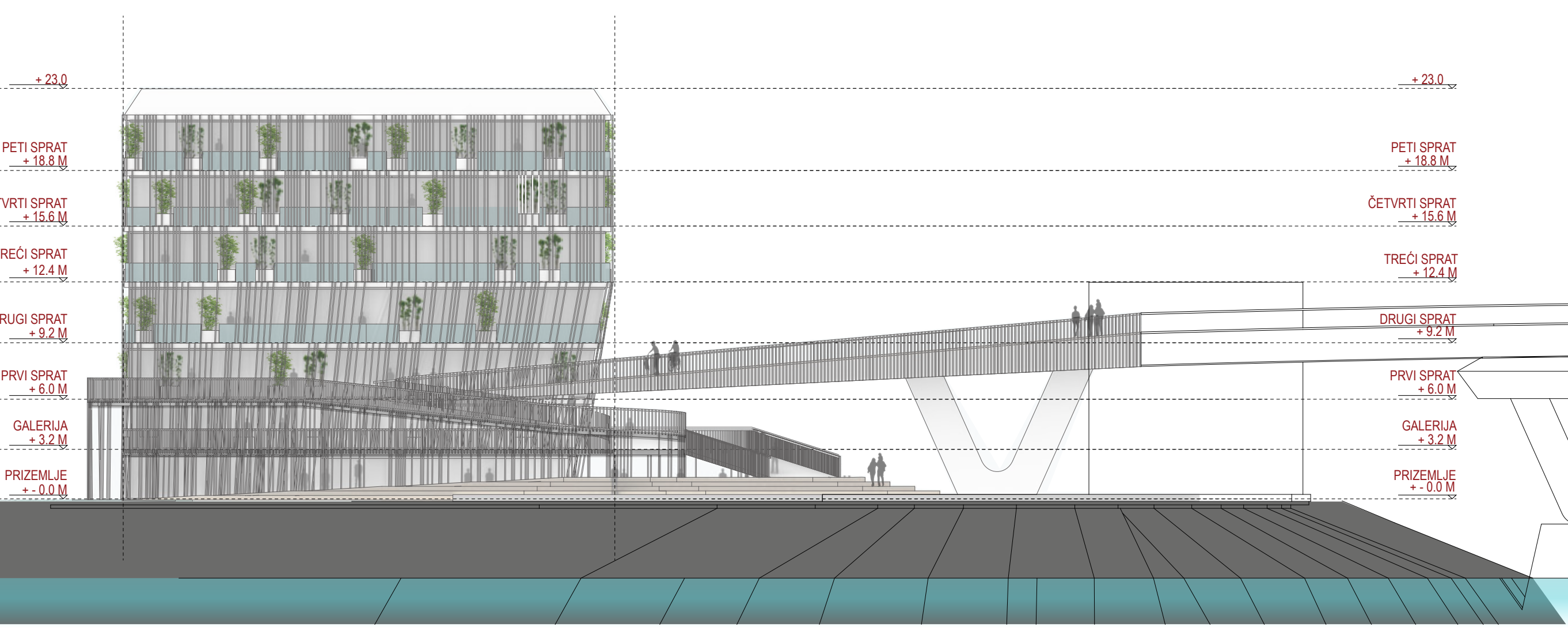
OSNOVA PRVI SPRAT / hotel i poslovanje 1:250



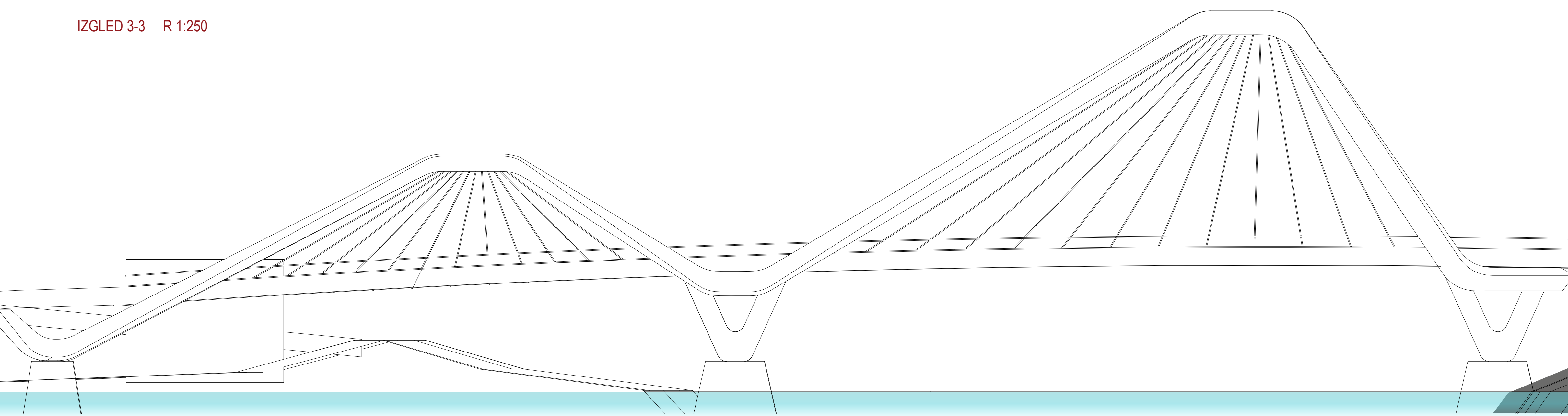
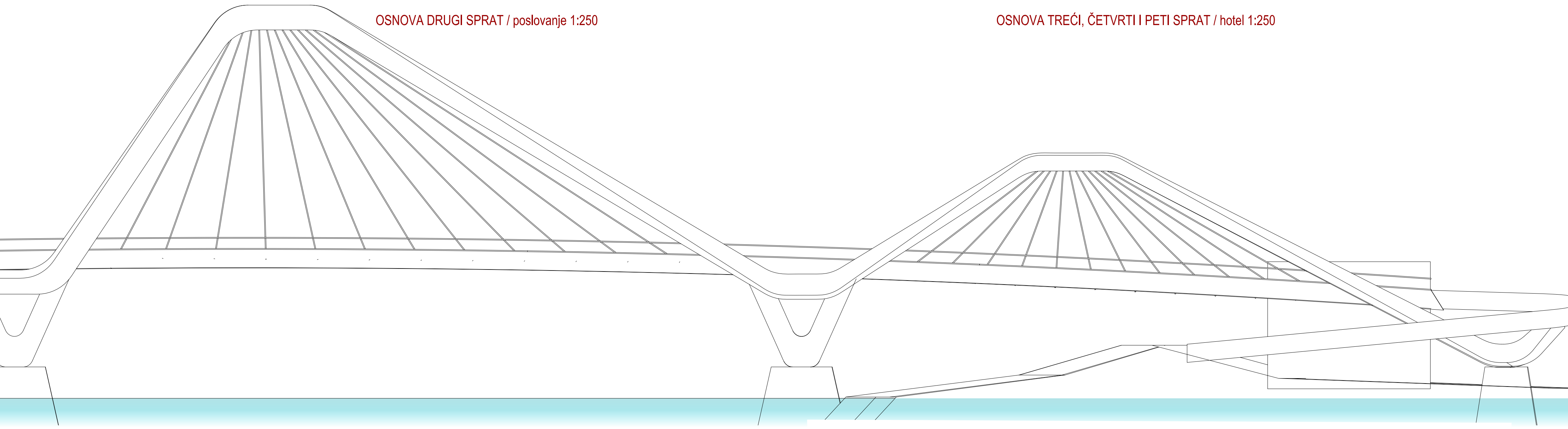
OSNOVA DRUGI SPRAT / poslovanje 1:250



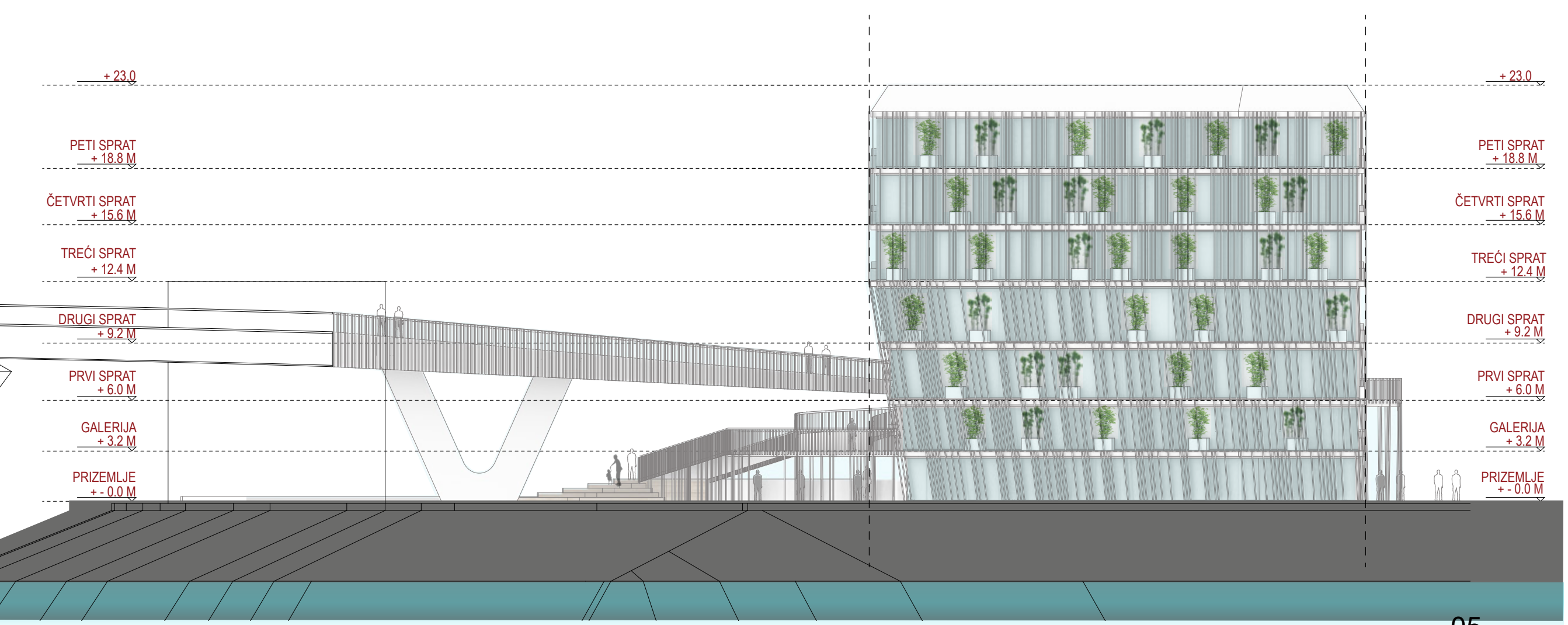
OSNOVA TREĆI, ČETVRTI I PETI SPRAT / hotel 1:250



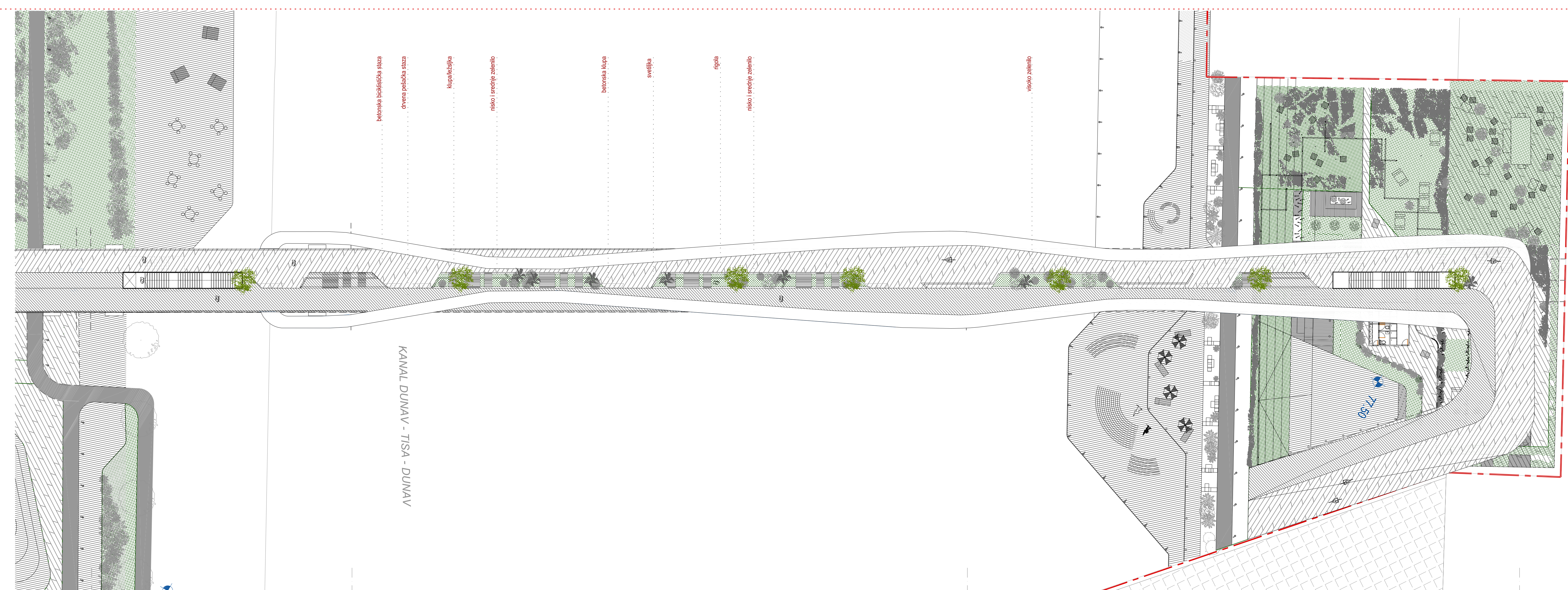
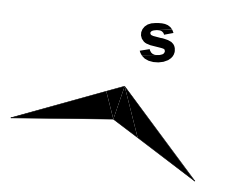
IZGLED 3-3 R 1:250



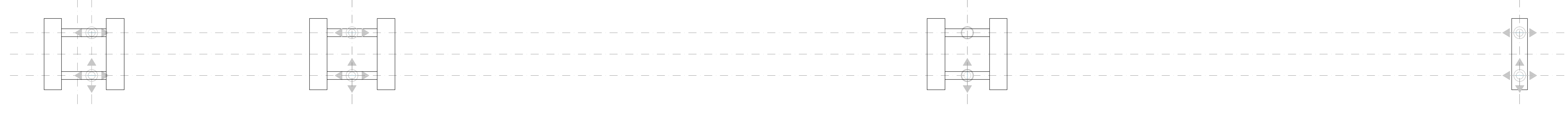
IZGLED 4-4 R 1:250



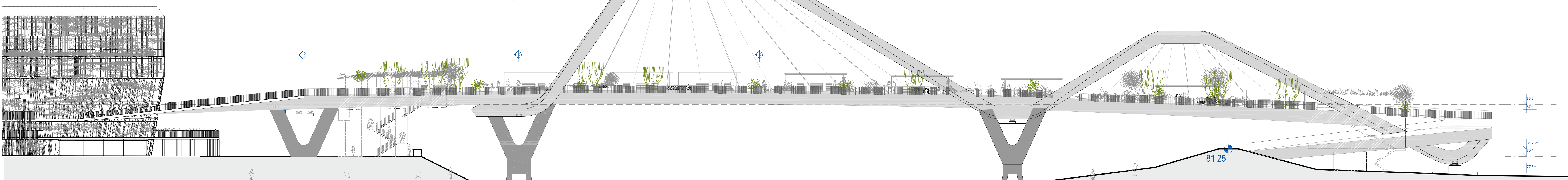

POSLOVNO - UGLOSTITELJSKI OBJEKAT I PEŠAČKO - INFRASTRUKTURNI MOST PREKO KANALA DTD U NOVOM SADU



OSNOVA / MOST/ ODVODNJAVANJE I OSVETLJENJE R 1:250



OSNOVA / MOST/ TEMELJI I STUBOVI R 1:250



PODUŽNI IZGLED / MOST R 1:250

POSLOVNO - UGLOSTITELJSKI OBJEKAT I PEŠAČKO - INFRASTRUKTURNI MOST PREKO KANALA DTD U NOVOM SADU



POGLED SA MOSTA
(prelazak mosta od severne obale kanala DND ka gradu)



POGLED SA JUGOZAPADNE STRANE
(sa ŠETALIŠA koje dolazi iz grada niz zapadnu obalu Dunava)

POSLOVNO - UGLOSTITELJSKI OBJEKAT I PEŠAČKO - INFRASTRUKTURNI MOST PREKO KANALA DTD U NOVOM SADU



POGLED SA JUŽNE STRANE (sa prilaza u grad i Dunava)


POSLOVNO - UGLOSTITELJSKI OBJEKAT I PEŠAČKO - INFRASTRUKTURNI MOST PREKO KANALA DTD U NOVOM SADU



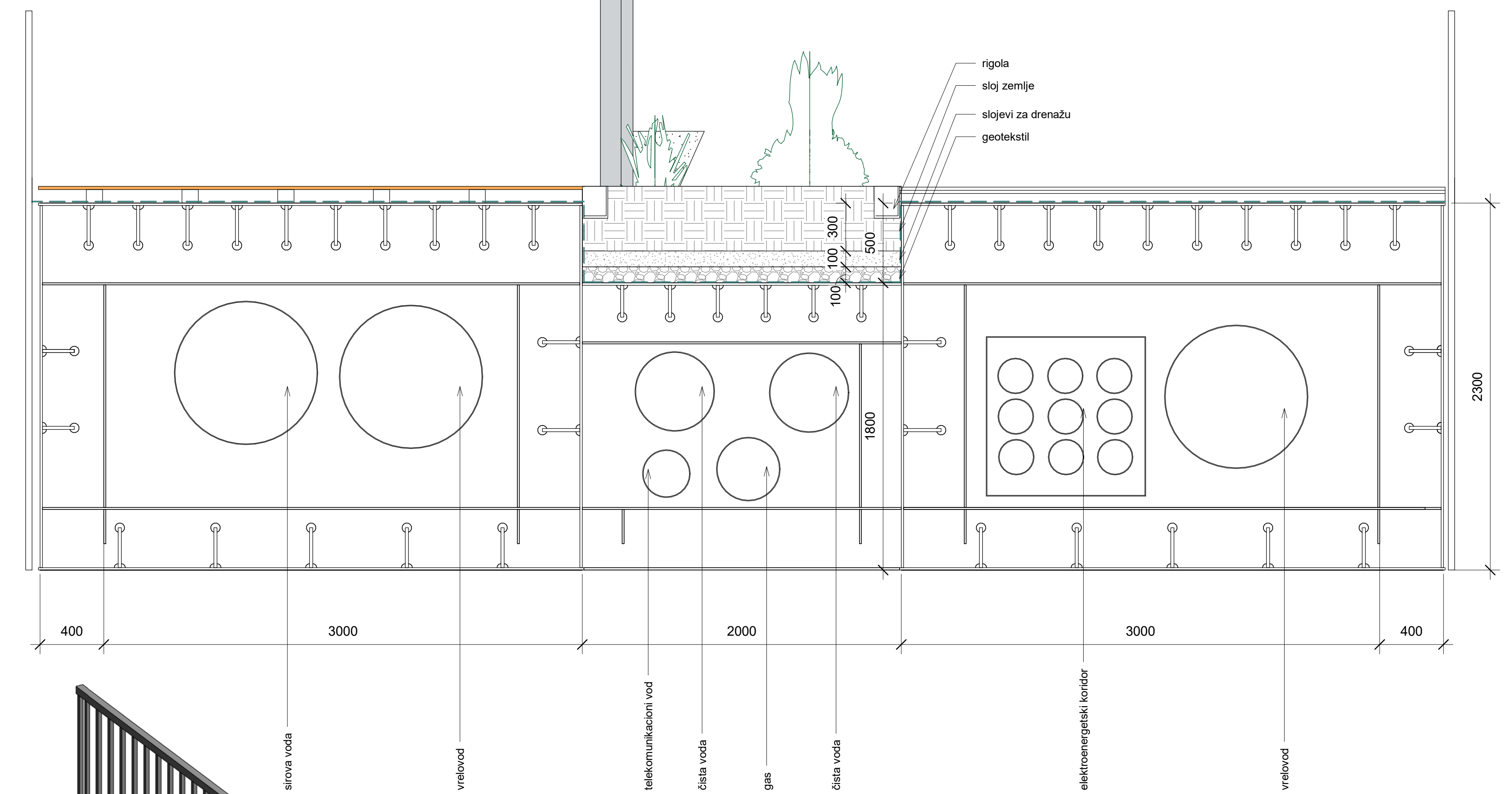
SEVEROZAPADNI IZGLED KOMPLEKSA

POSLOVNO - UGLOSTITELJSKI OBJEKAT I PEŠAČKO - INFRASTRUKTURNI MOST PREKO KANALA DTD U NOVOM SADU

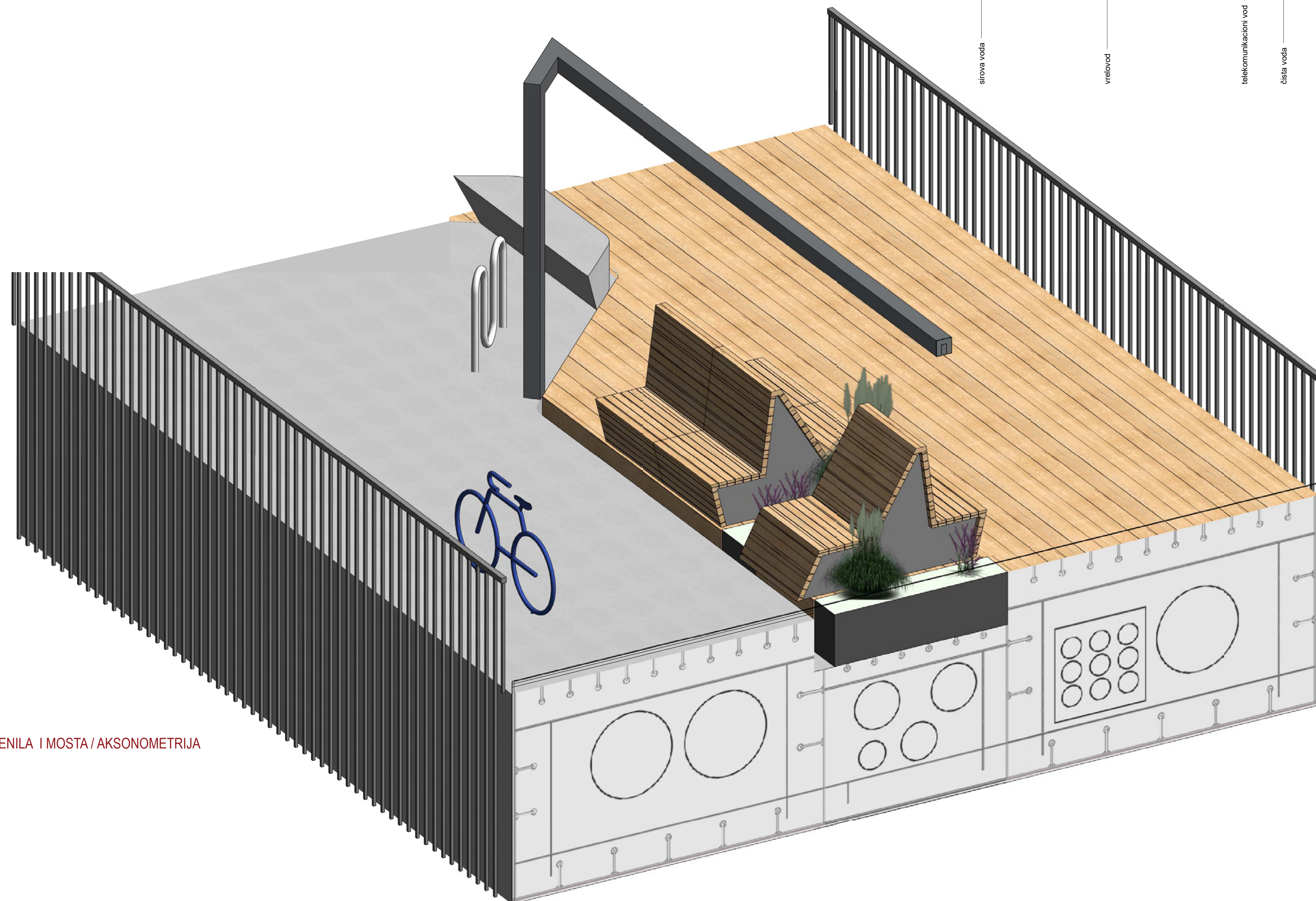
DETALJ ZELENILA / OSNOVA R :20



DETALJ ZELENILA I MOSTA / PRESEK R :20



DETALJ ZELENILA I MOSTA / AKSONOMETRIJA

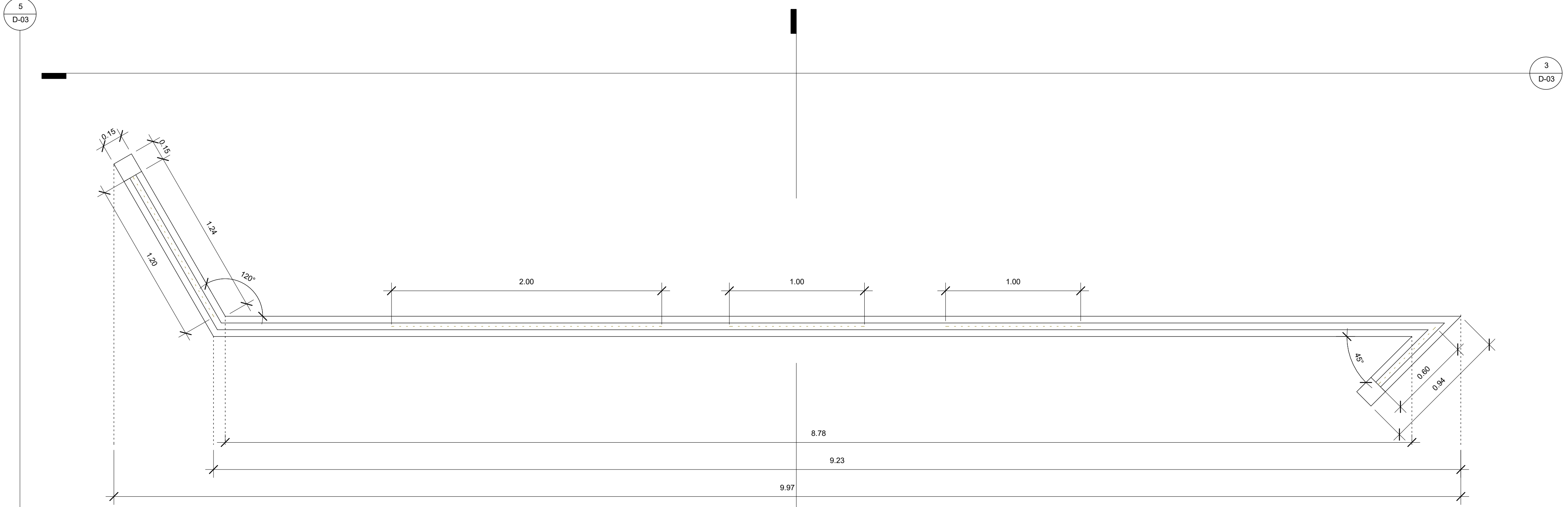


DETALJ ZELENILA I
KONSTRUKCIJE MOSTA

D-01

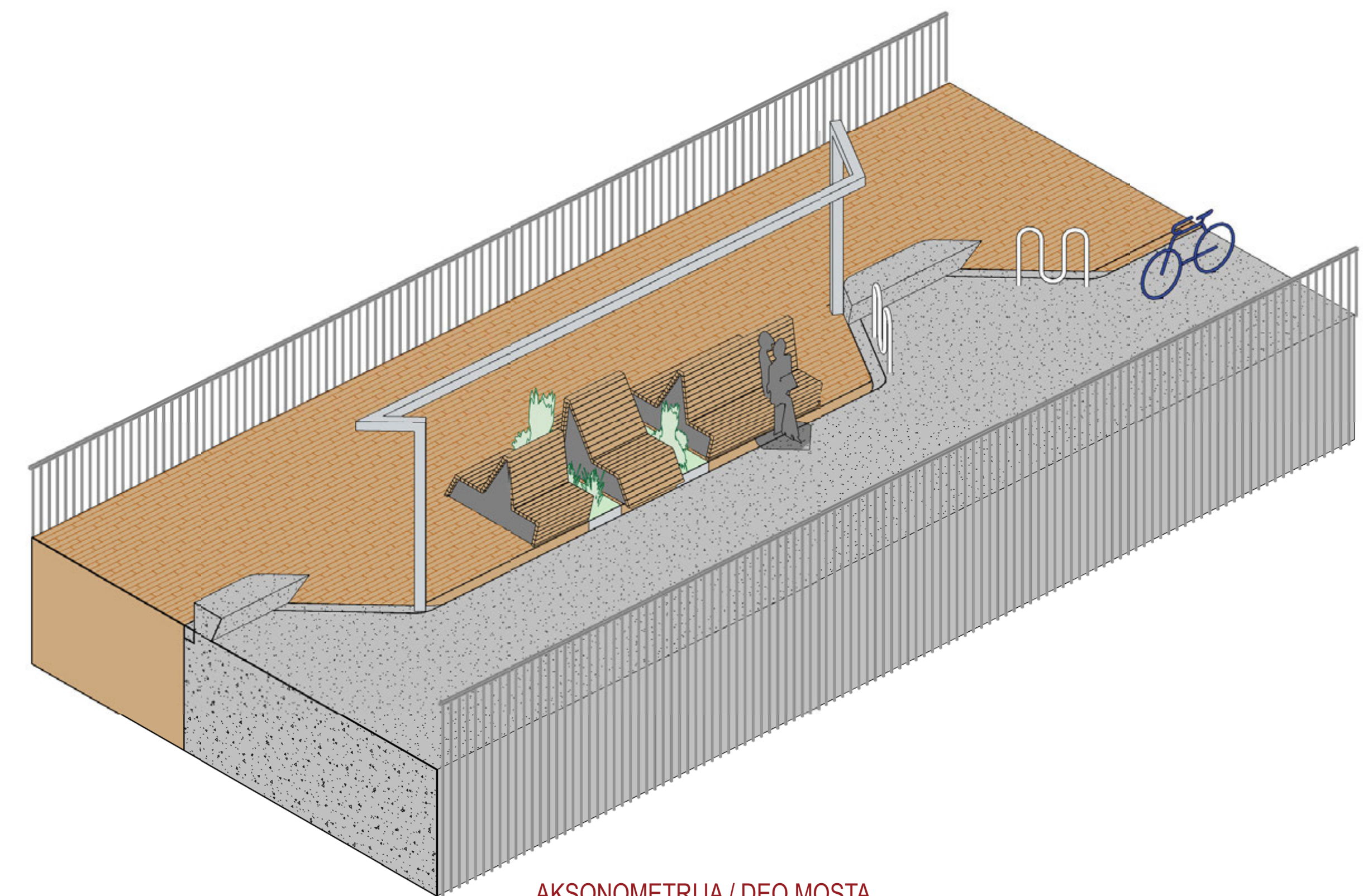
Scale 1 : 20

POSLOVNO - UGLOSTITELJSKI OBJEKAT I PEŠAČKO - INFRASTRUKTURNI MOST PREKO KANALA DTD U NOVOM SADU

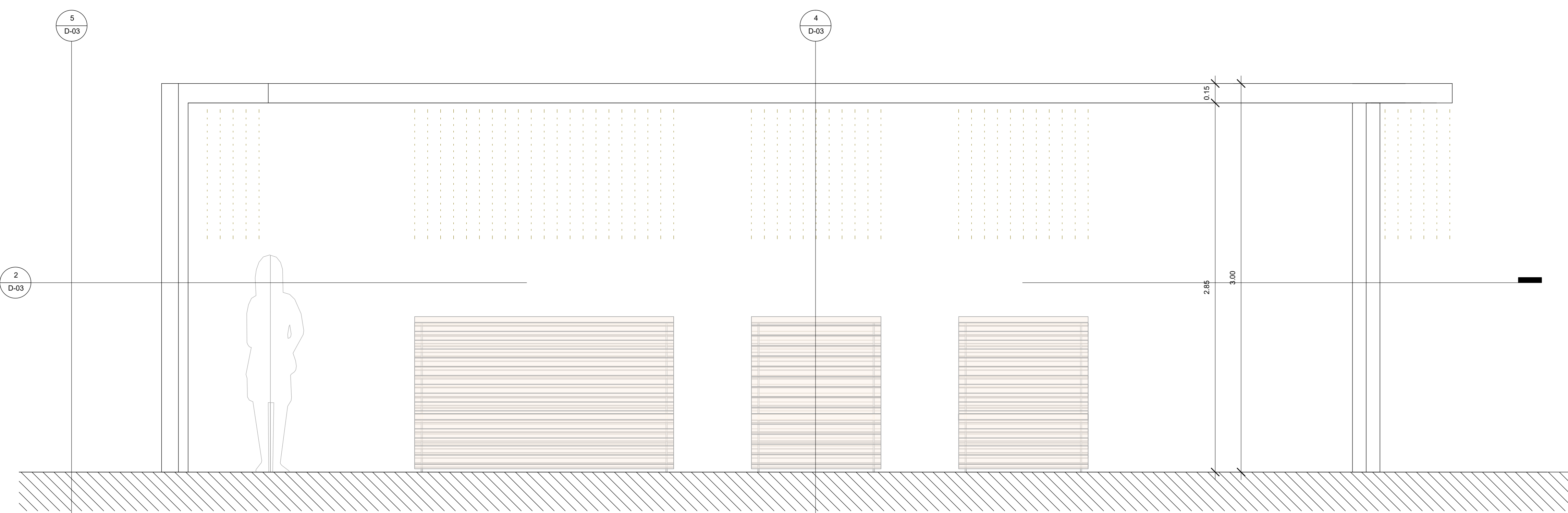


DETALJ SVETILJKE / OSNOVA R 1:20

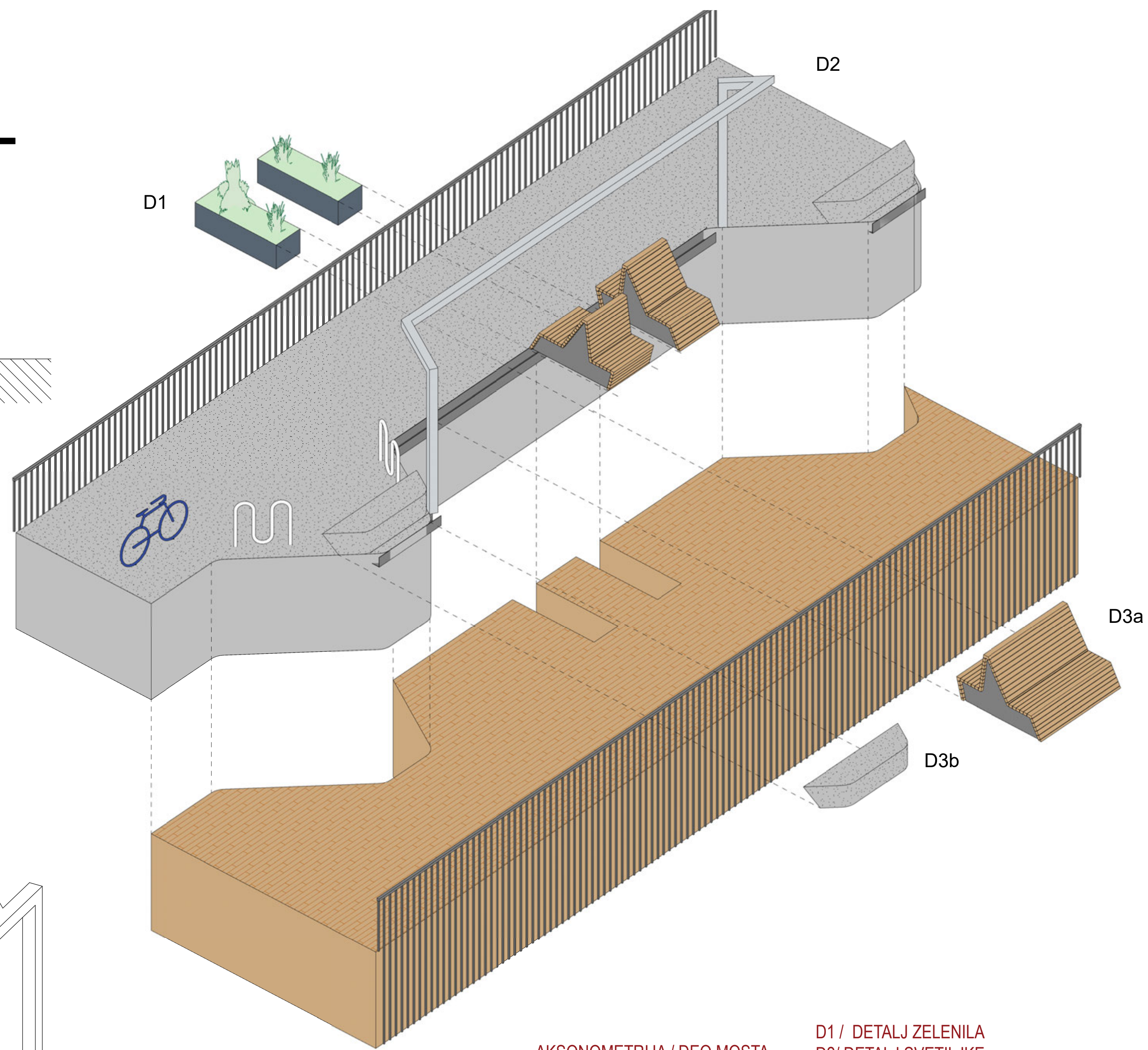
*NAPOMENA: Dužine zavise od pozicija na mostu. Videti osnovu.



AKSONOMETRIJA / DEO MOSTA

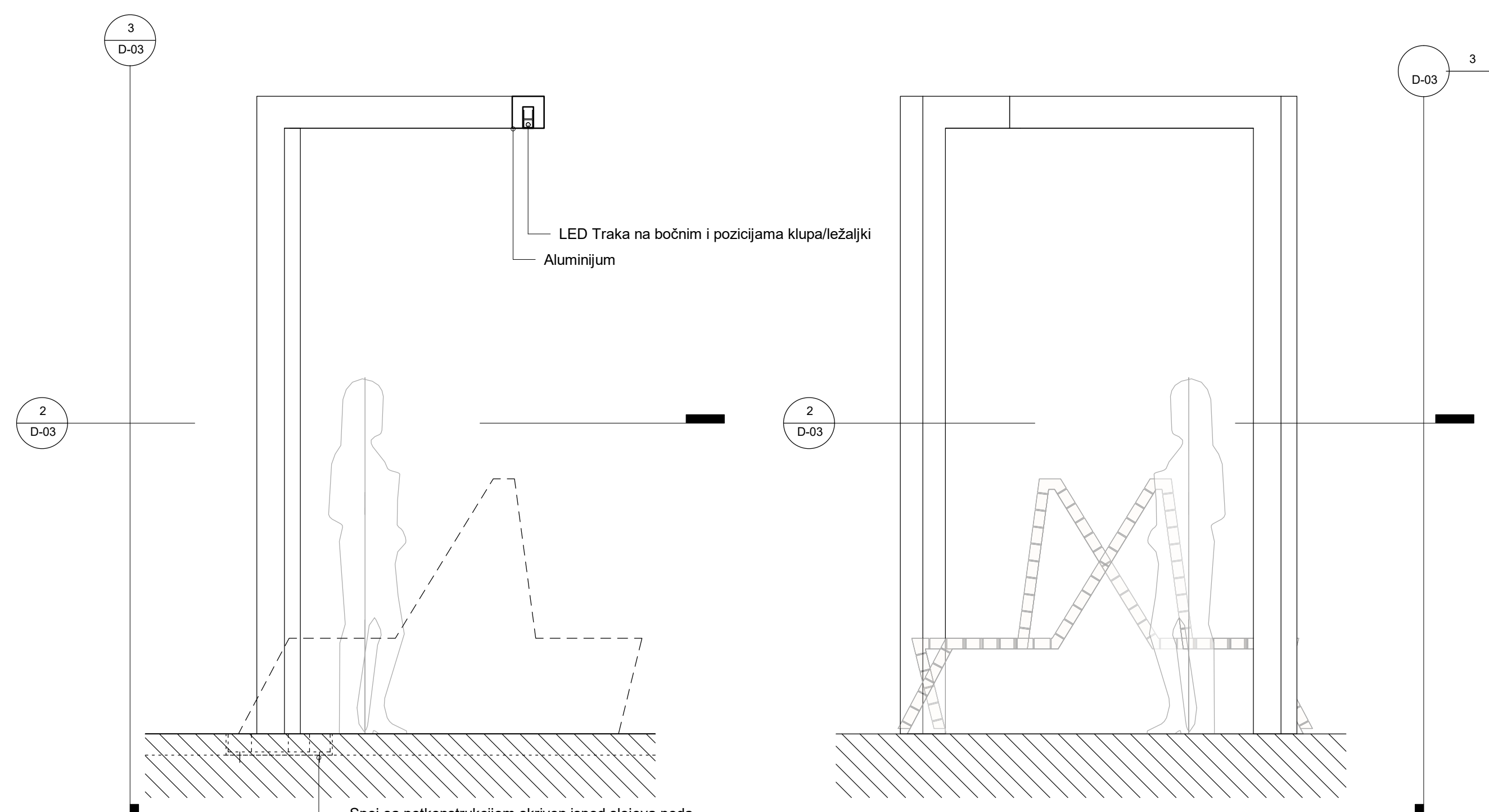


DETALJ SVETILJKE / IZGLED R 1:20

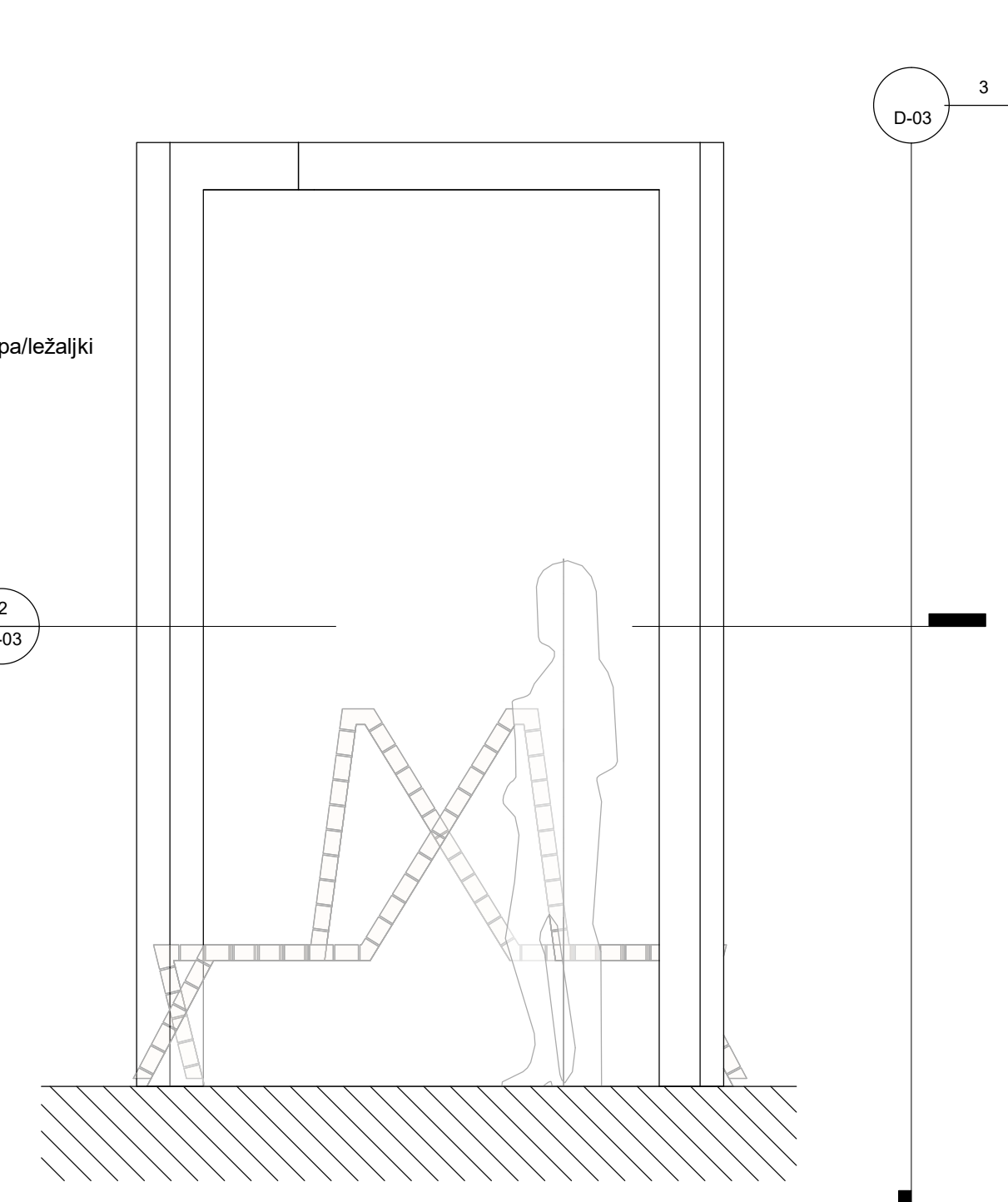


AKSONOMETRIJA / DEO MOSTA

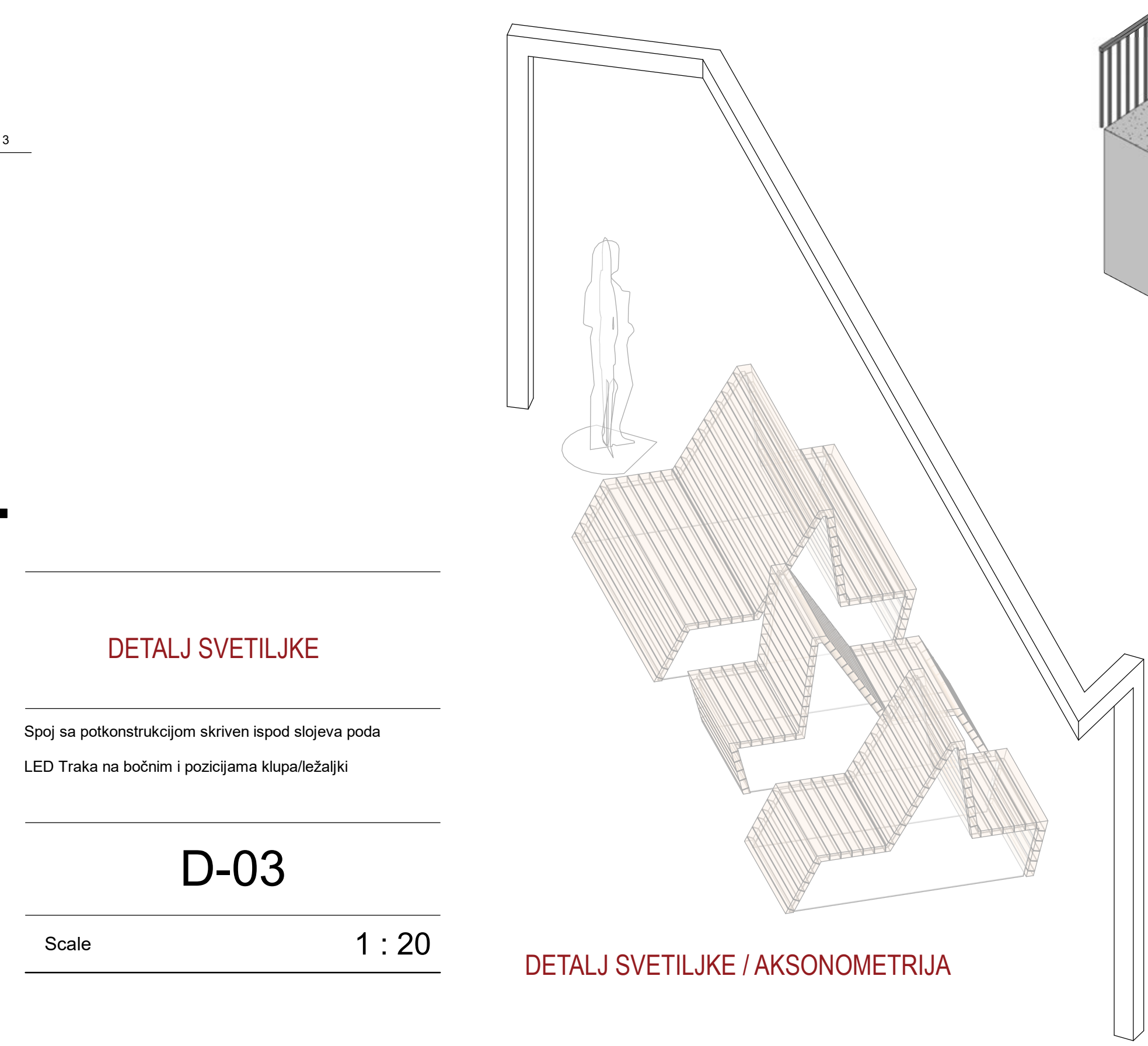
D1 / DETALJ ZELENILA
D2 / DETALJ SVETILJKE
D3 / DETALJ MOBILIJARA



DETALJ SVETILJKE / PRESEK R 1:20

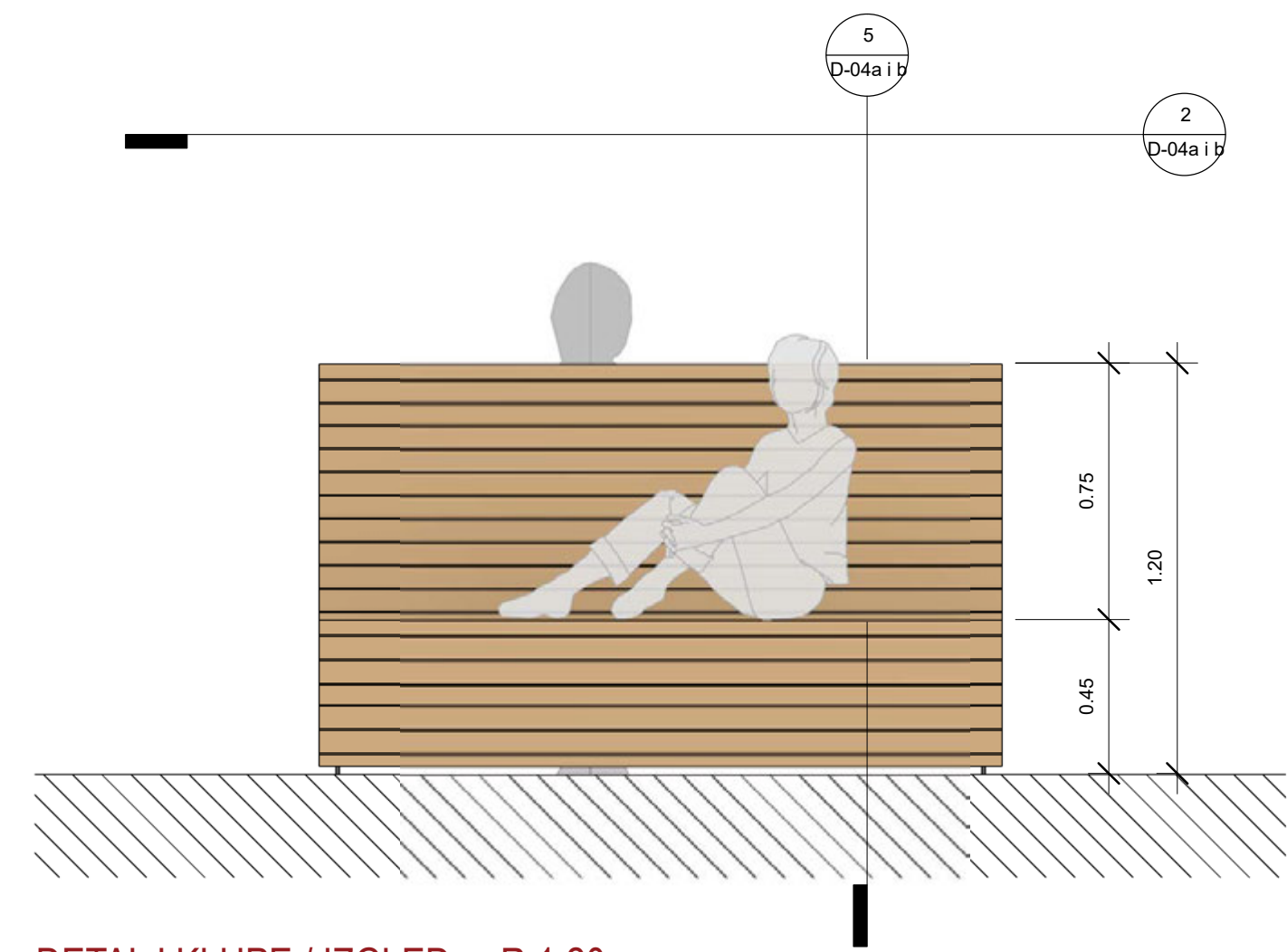


DETALJ SVETILJKE / IZGLED R 1:20

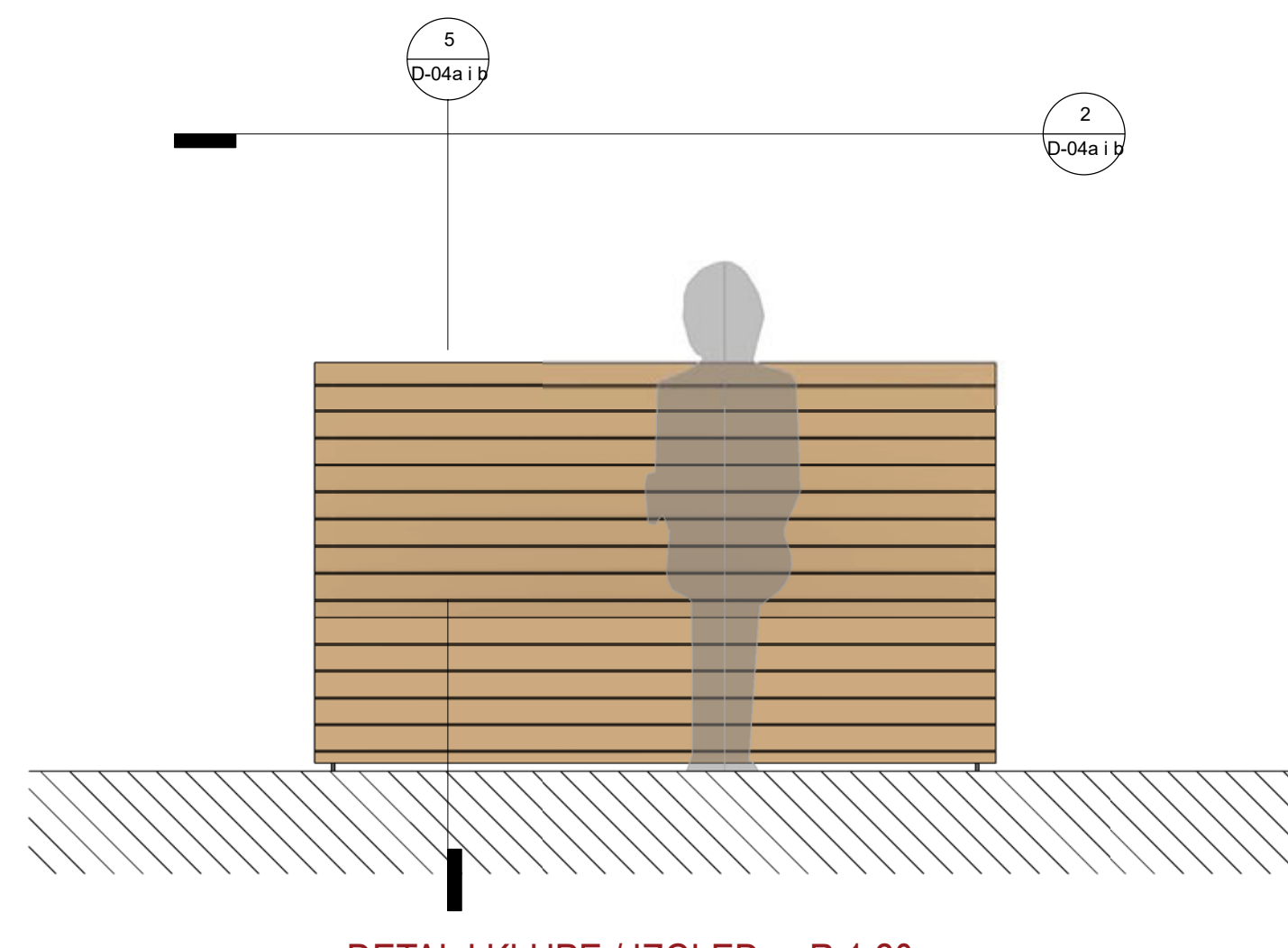


DETALJ SVETILJKE / AKSONOMETRIJA

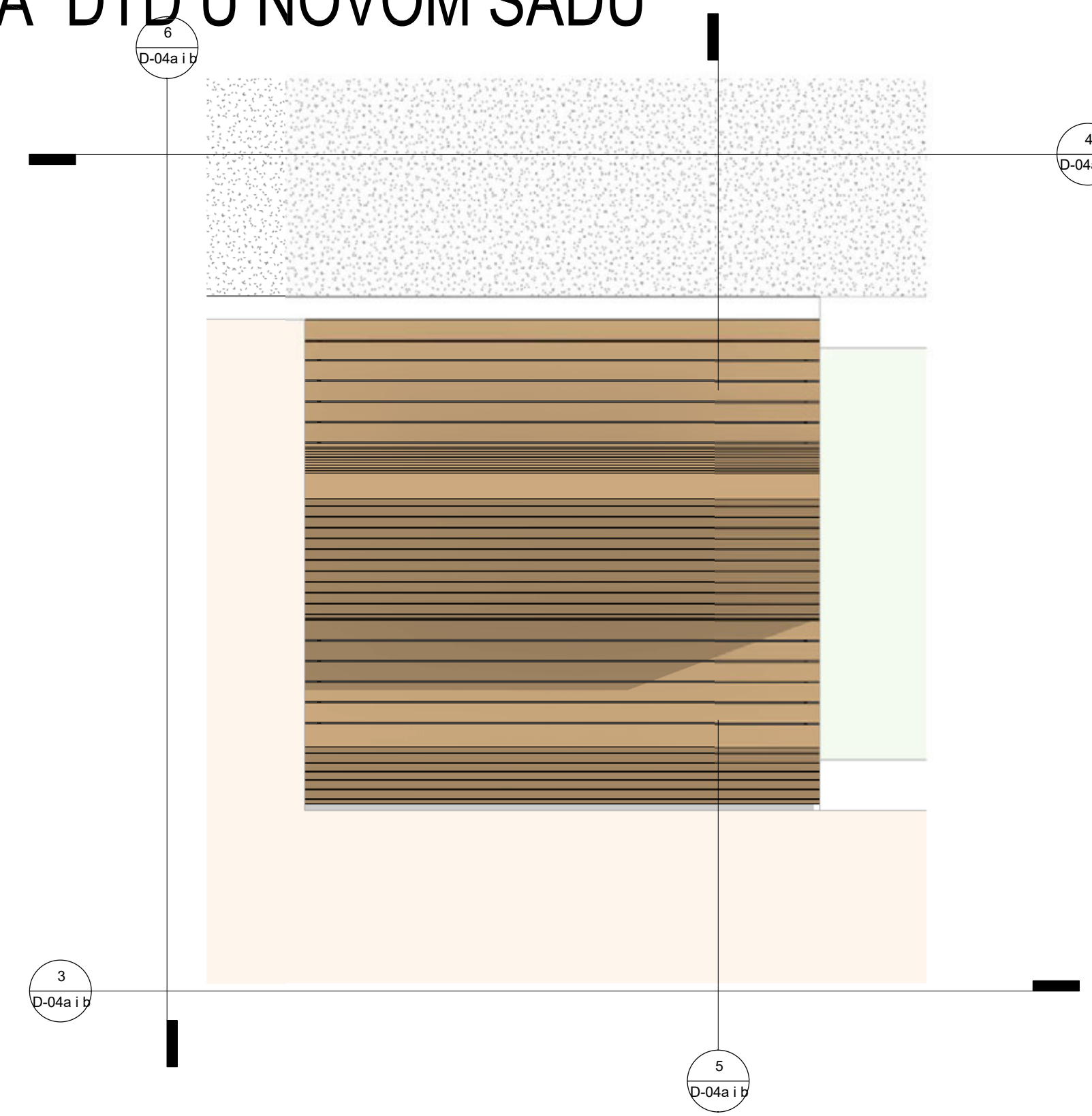
POSLOVNO - UGLOSTITELJSKI OBJEKAT I PEŠAČKO - INFRASTRUKTURNI MOST PREKO KANALA DTD U NOVOM SADU



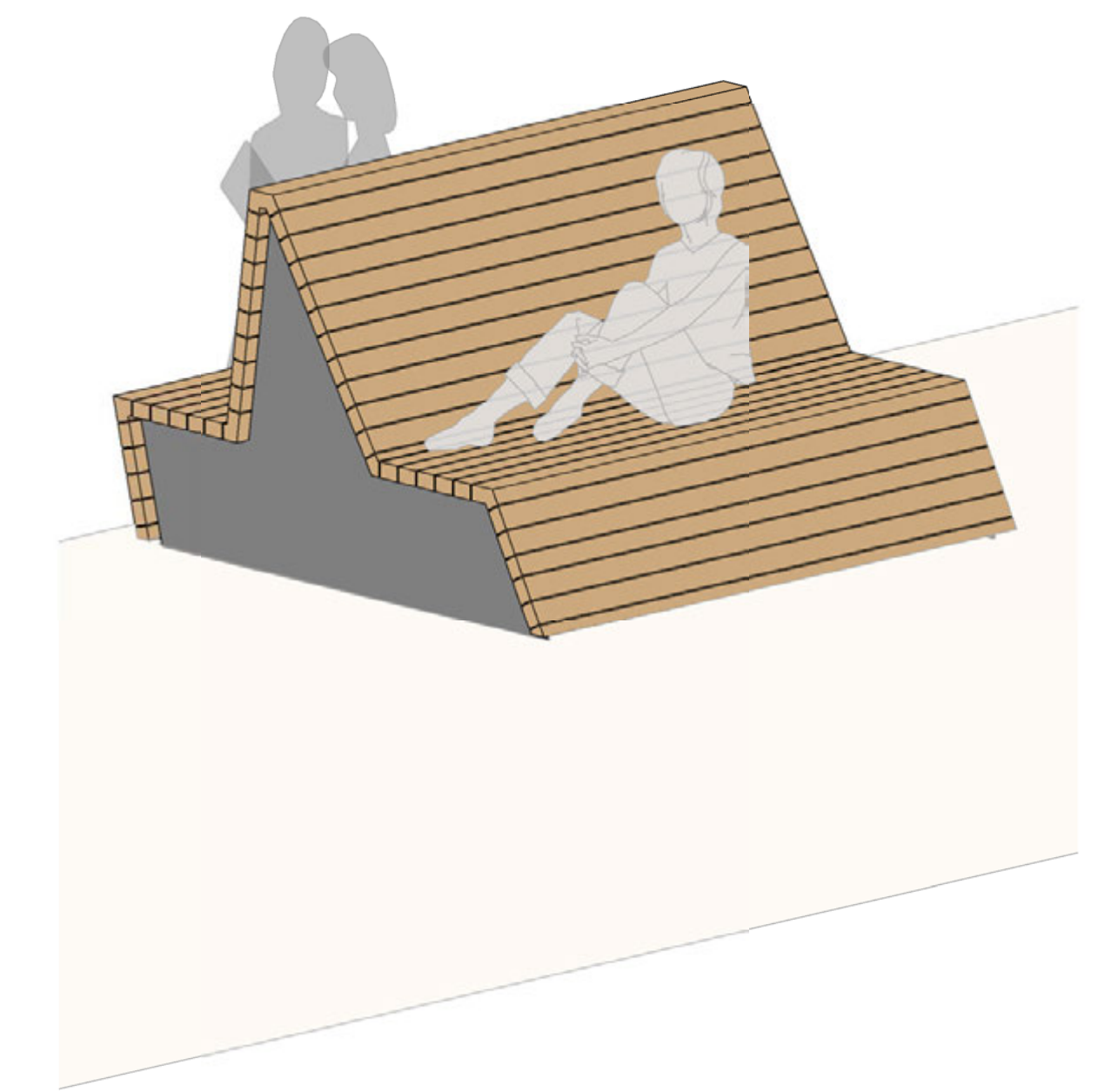
DETALJ KLUPE / IZGLED R 1:20



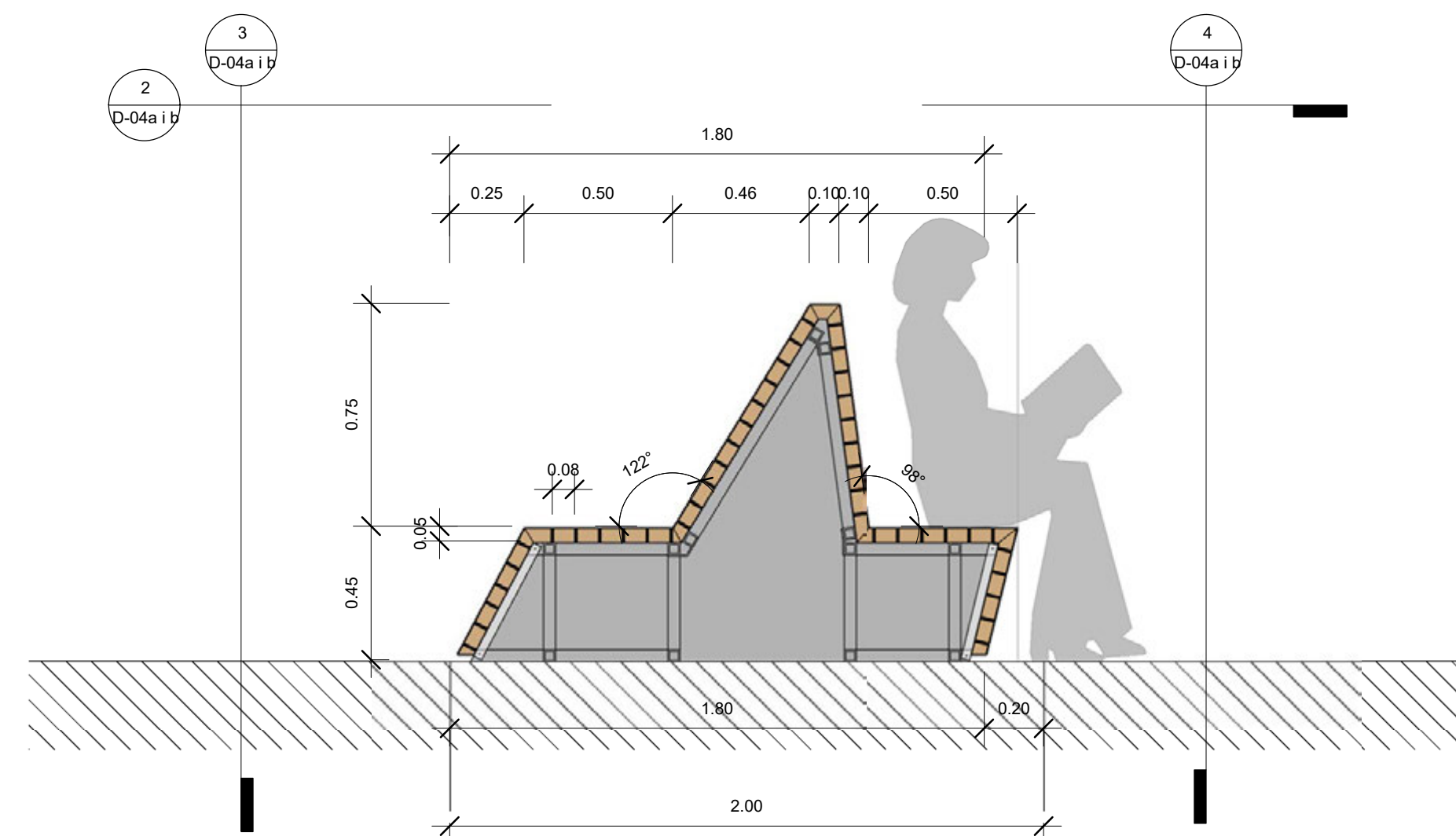
DETALJ KLUPE / IZGLED R 1:20



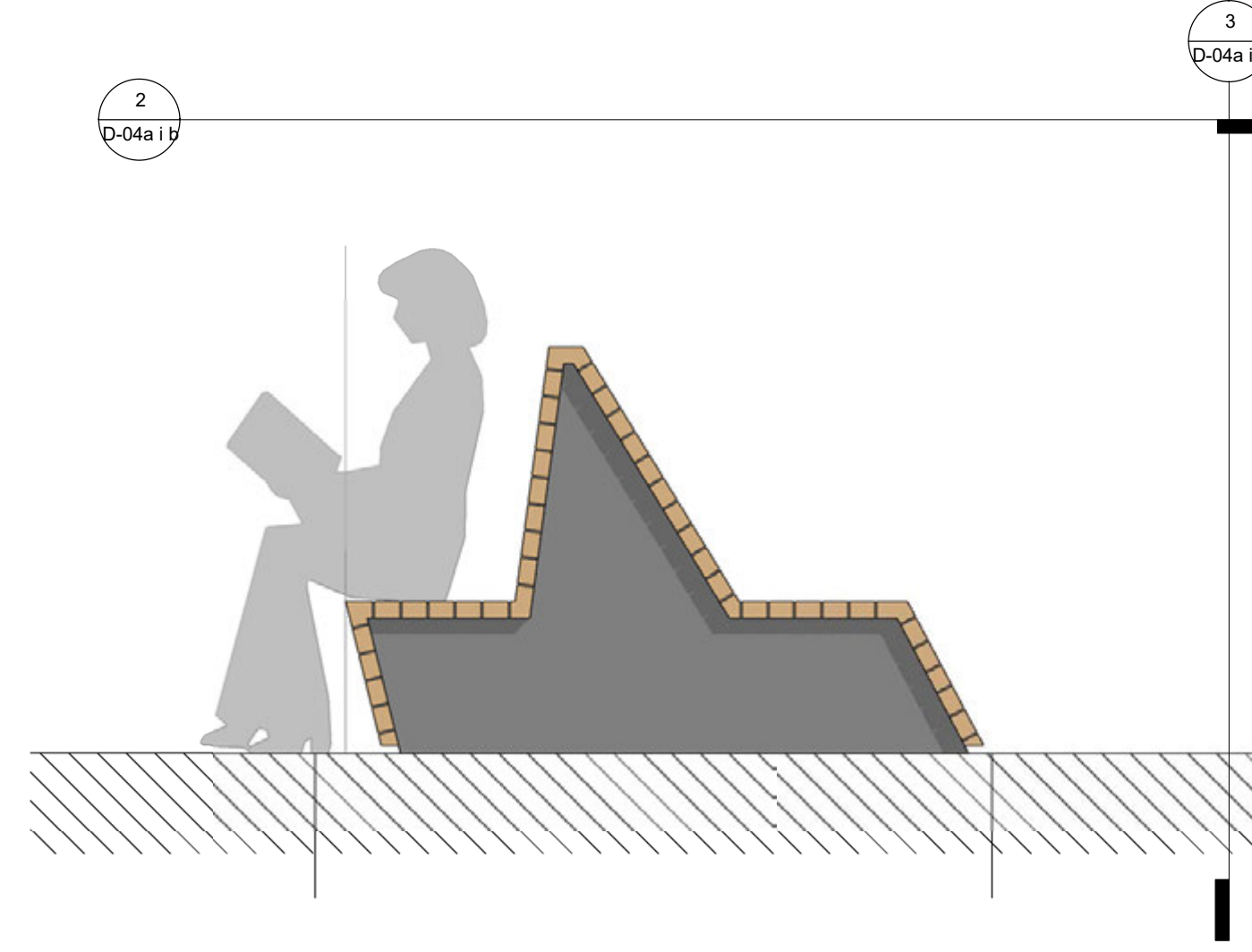
DETALJ KLUPE / OSNOVA R 1:20



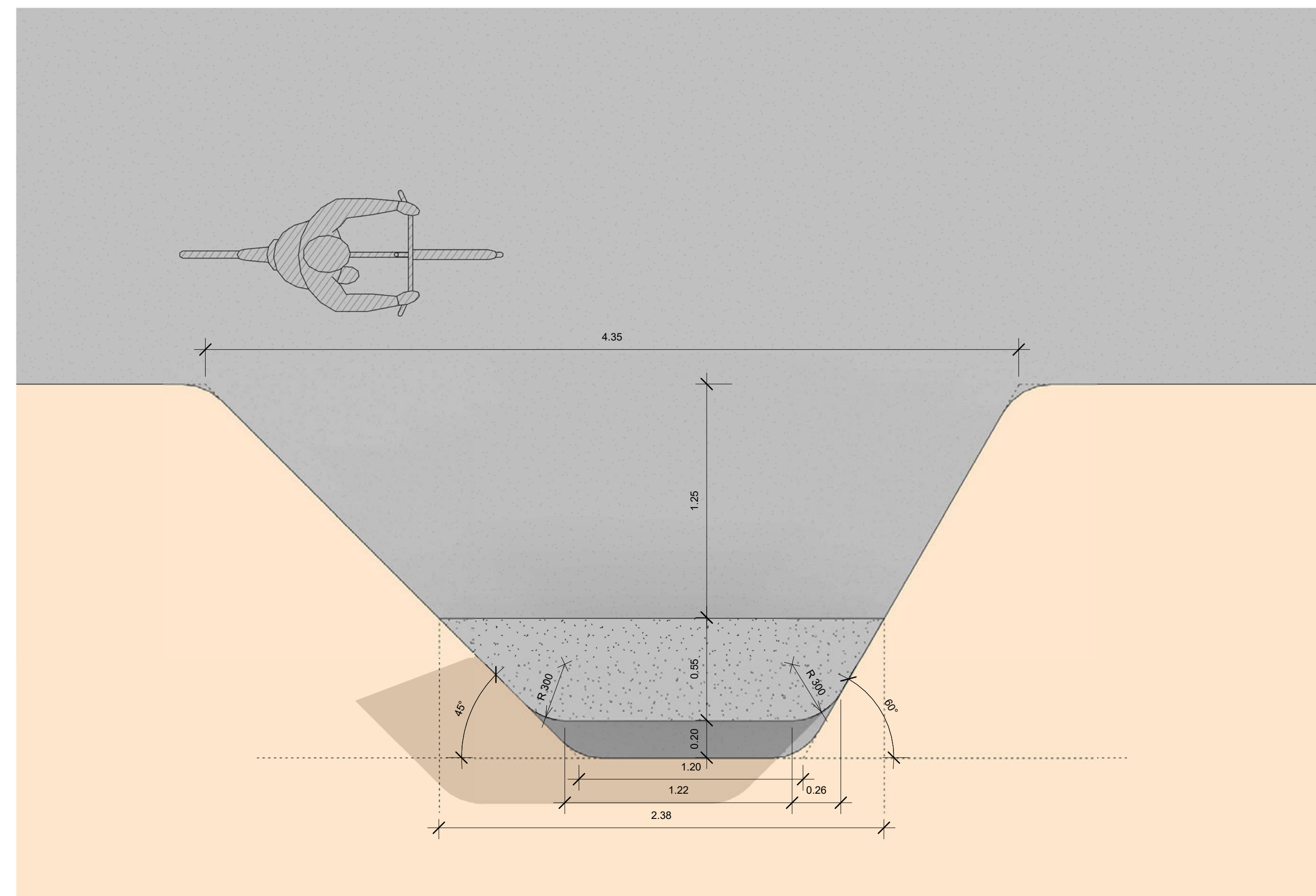
DETALJ KLUPE / AKSONOMETRIJA



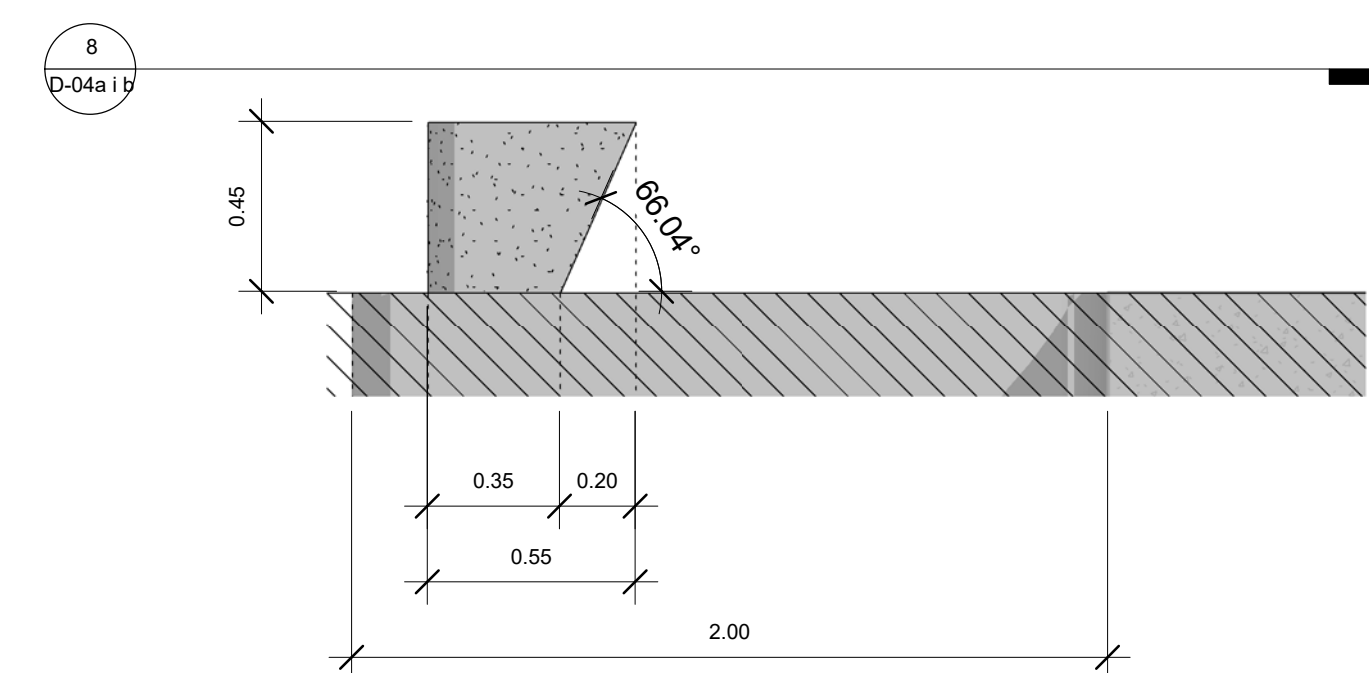
DETALJ KLUPE / PRESEK R 1:20




DETALJ KLUPE / IZGLED R 1:20



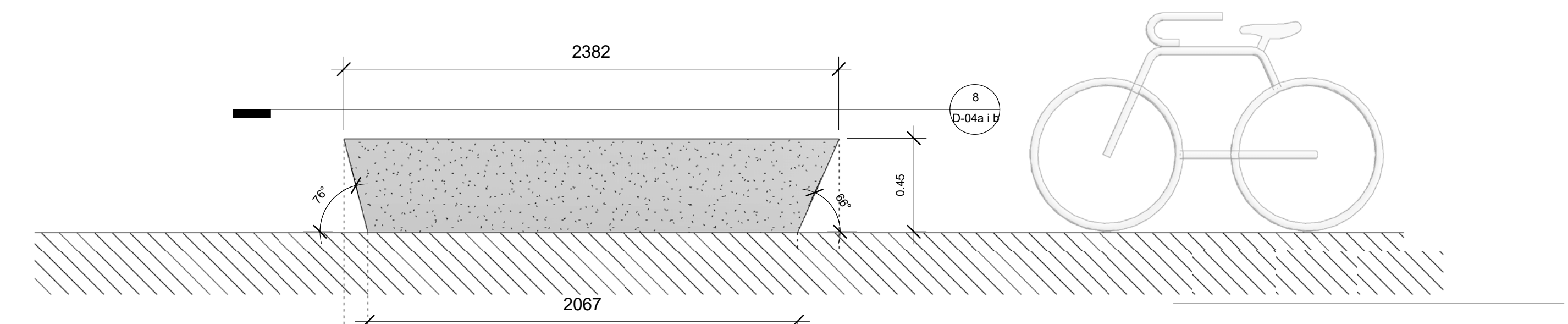
DETALJ KLUPE / OSNOVA R 1:20



DETALJ KLUPE / PRESEK R 1:20



DETALJ KLUPE / AKSONOMETRIJA



DETALJ KLUPE / IZGLED R 1:20

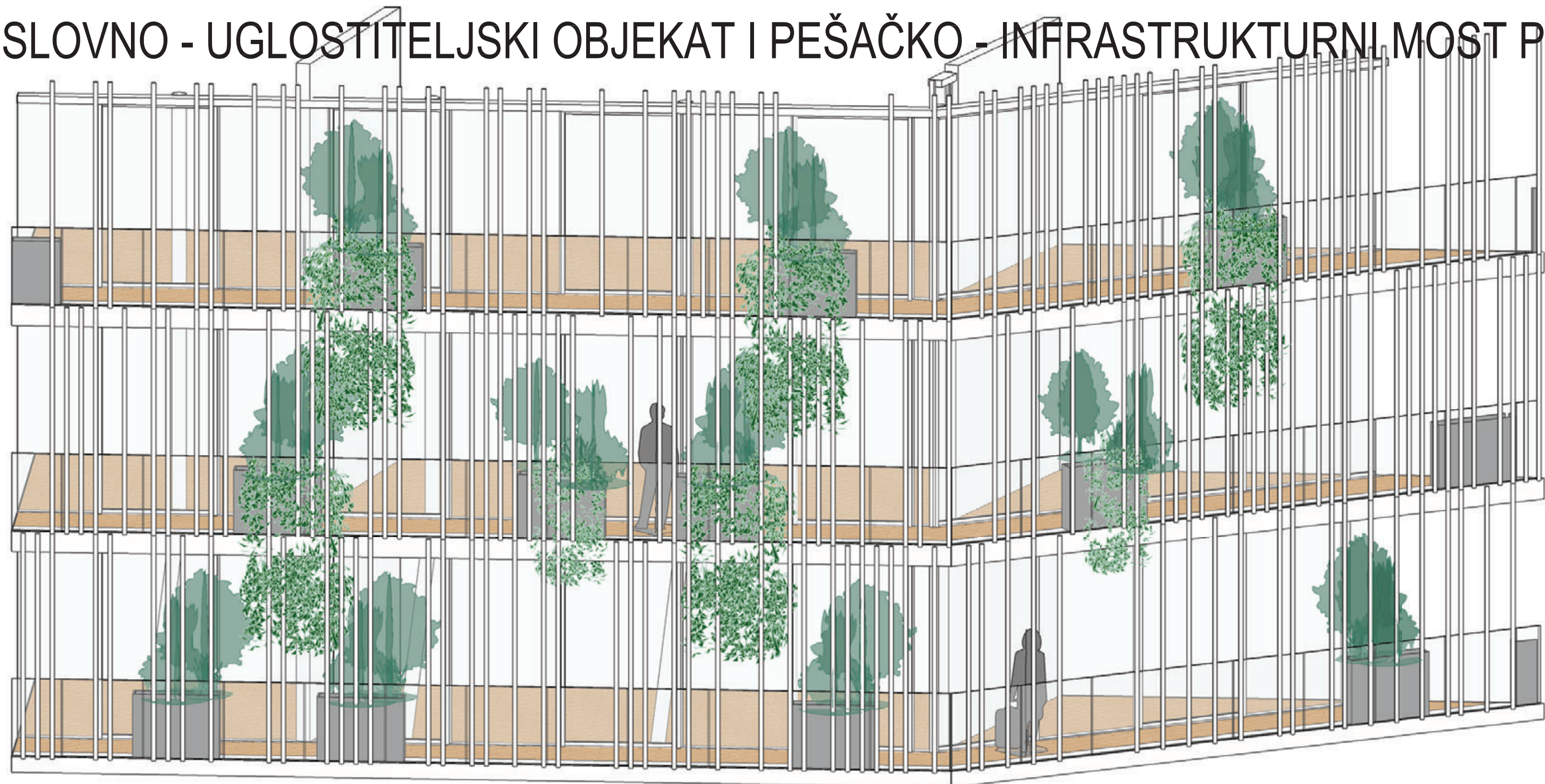
DETALJ KLUPE

Drvena klupe se sastoji od drvenih štafa 5x8cm.
Potkonstrukcija je od čeličnih profila 4x4cm.
Bočne strane su od drvokompozitnog materijala.
Napomena: Dimenzije variraju od pozicija na parteru/mostu.


D-03a i b

Scale 1 : 20

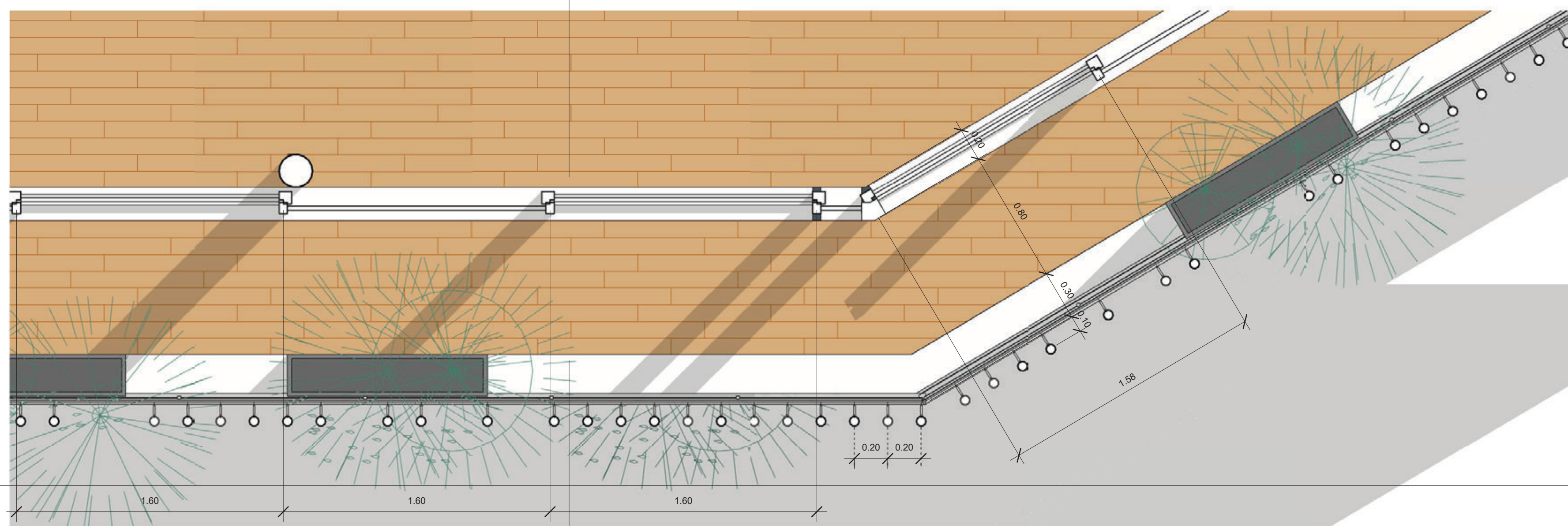
POSLOVNO - UGLOSTITELJSKI OBJEKAT I PEŠAČKO - INFRASTRUKTURNI MOST PREKO KANALA DTD U NOVOM SADU




FASADA



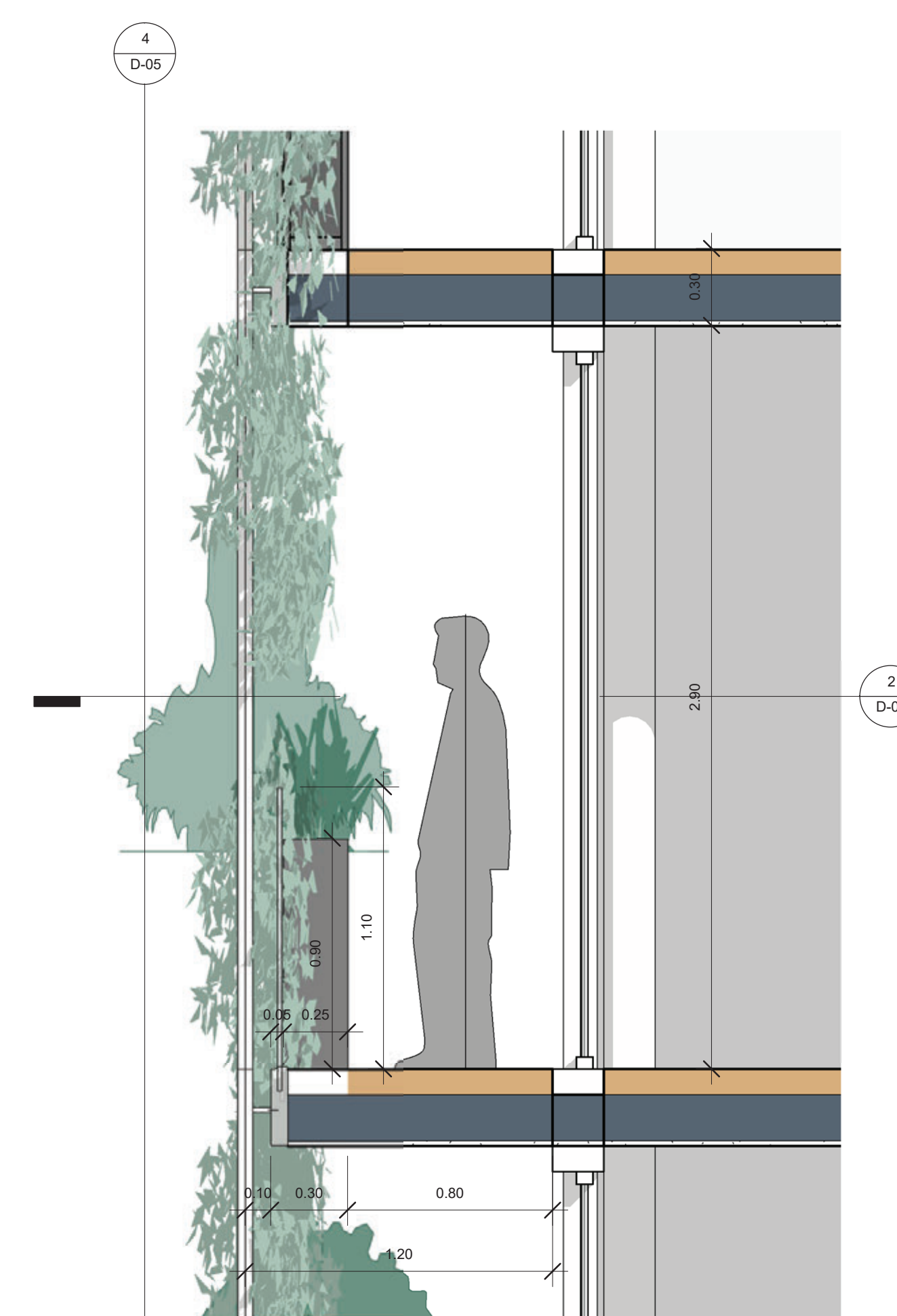
AKSONOMETRIJA



OSNOVA R 1:20



IZGLED R 1:20



PRESEK R 1:20

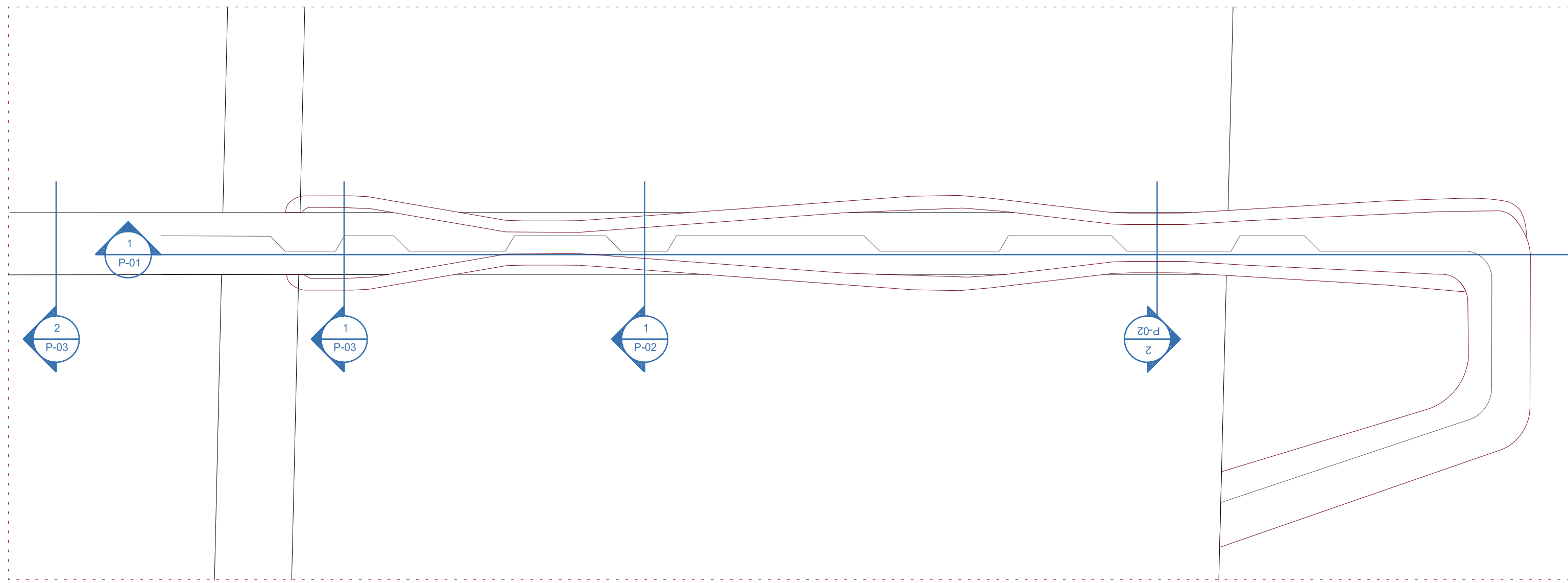
DETALJ FASADE

Elementi Fasade:
 Fikani i klizni paneli 1.6m
 Čelični profili Ø60mm koji se tačkasto kače za međuspratnu konstrukciju
 Staklena ograda visine 1.1m
 Žardinjera sa duplim dnom za drenažu i sledećim biljkama:
 Kombinacija puzavica, poput bršljena (Hedera Helix), koje se "prelivaju" preko žardinjere, dok se u samoj žardinjeri sade žbunaste autohtone sorte različitih visina npr. - barska perunika (Iris pseudacorus), trska (Phragmites communis) i rogoz (rod Typha)

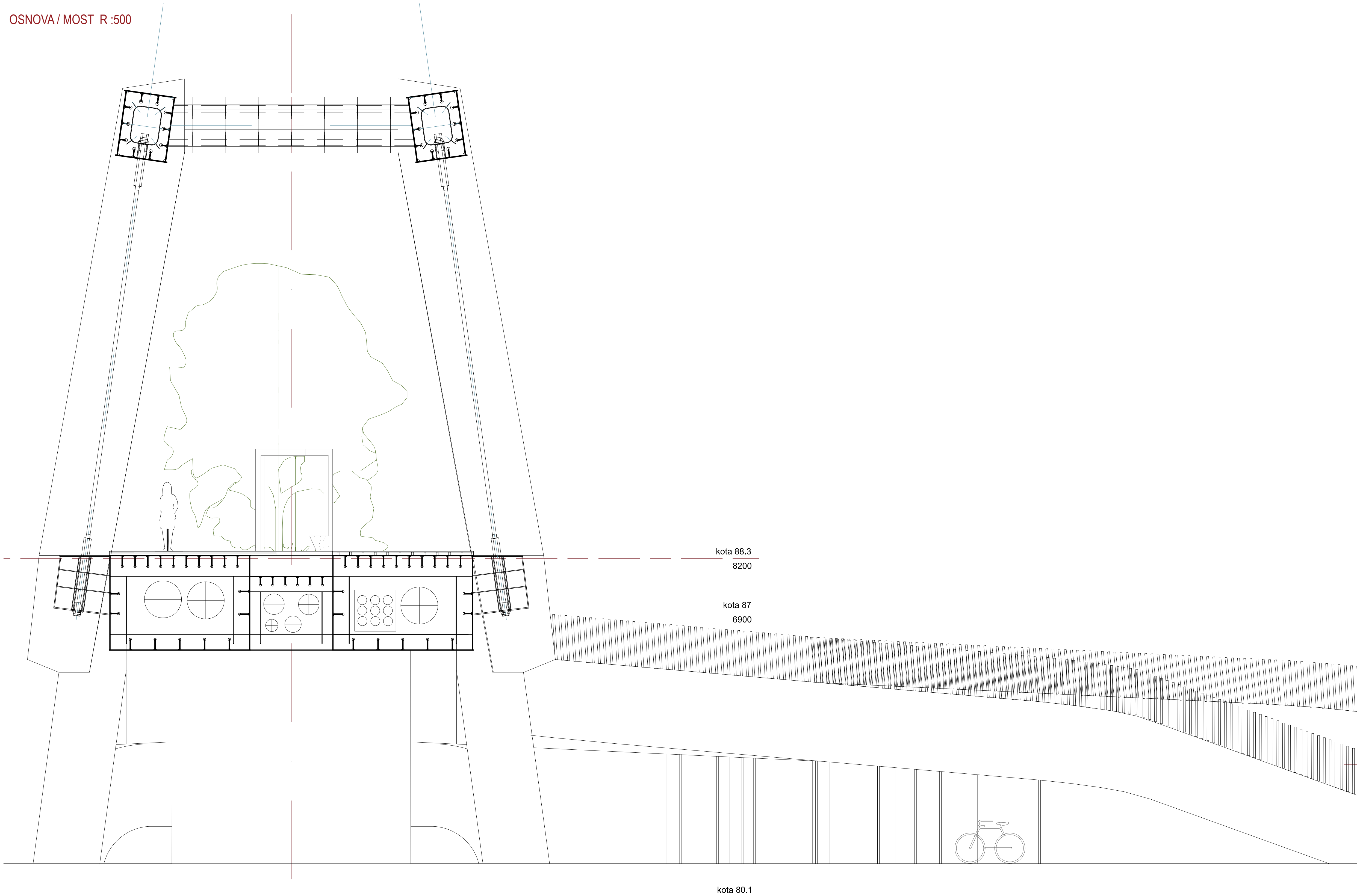
D-04

R 1 : 20

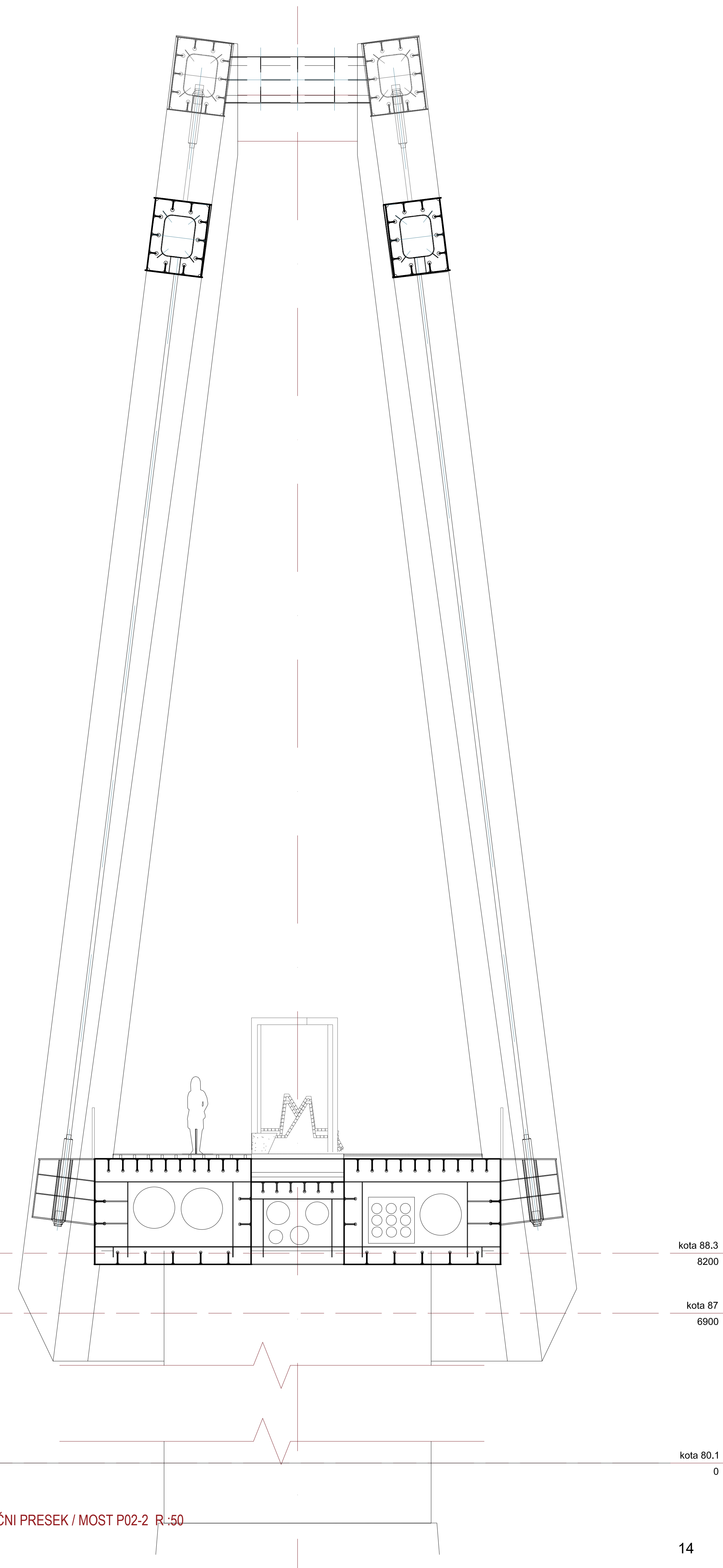
POSLOVNO - UGLOSTITELJSKI OBJEKT I PEŠAČKO - INFRASTRUKTURNI MOST PREKO KANALA DTD U NOVOM SADU



OSNOVA / MOST R:500

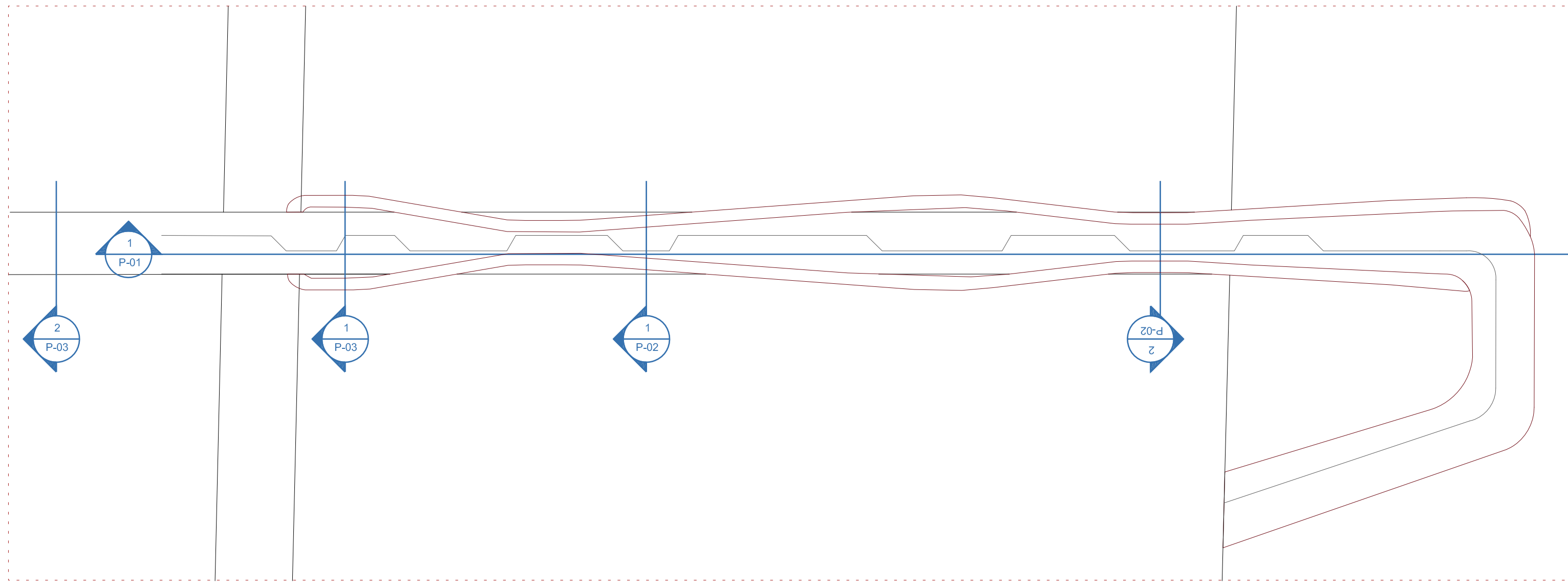


POPREČNI PRESEK / MOST P02-1 R:50

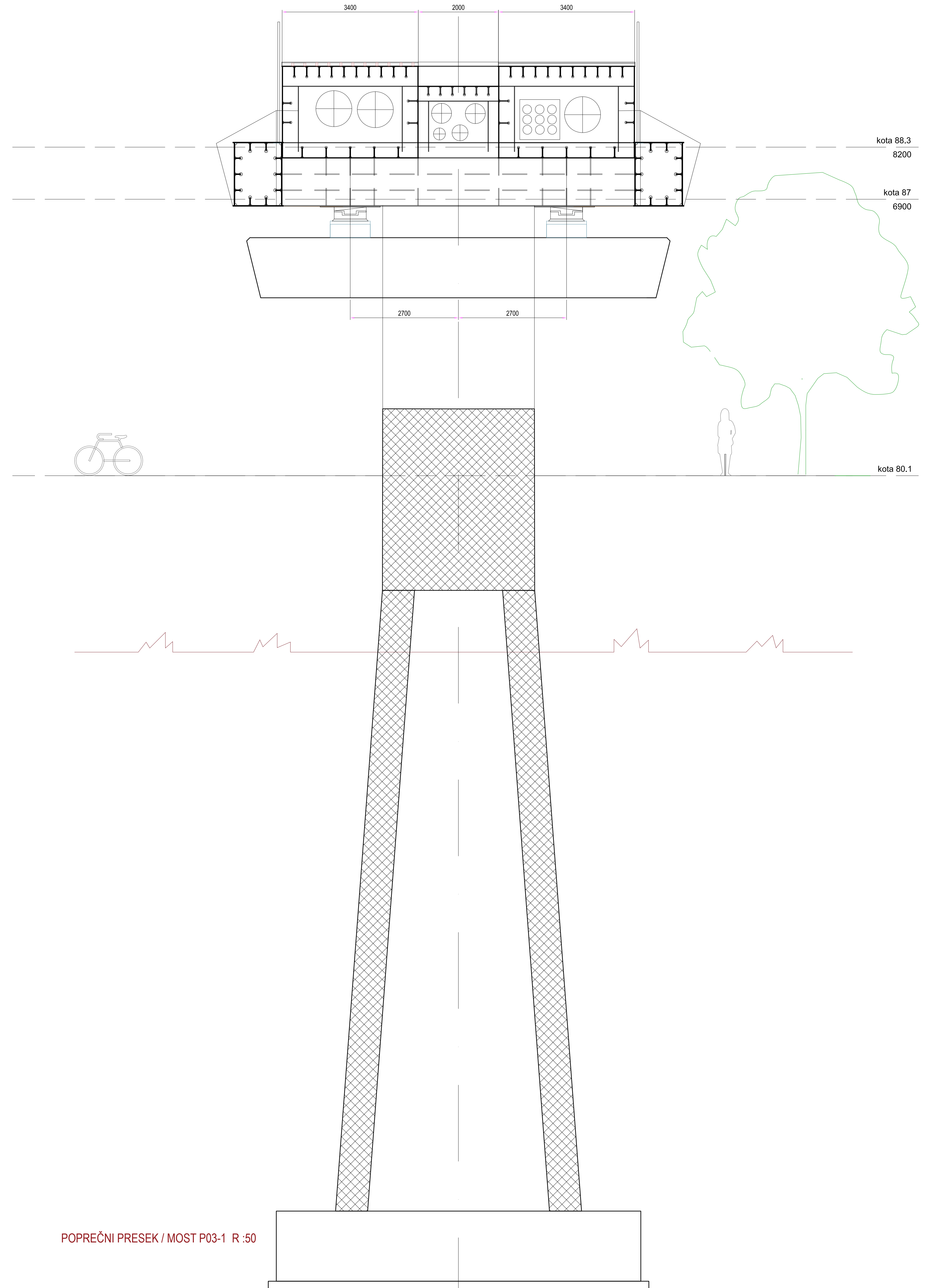


POPREČNI PRESEK / MOST P02-2 R:50

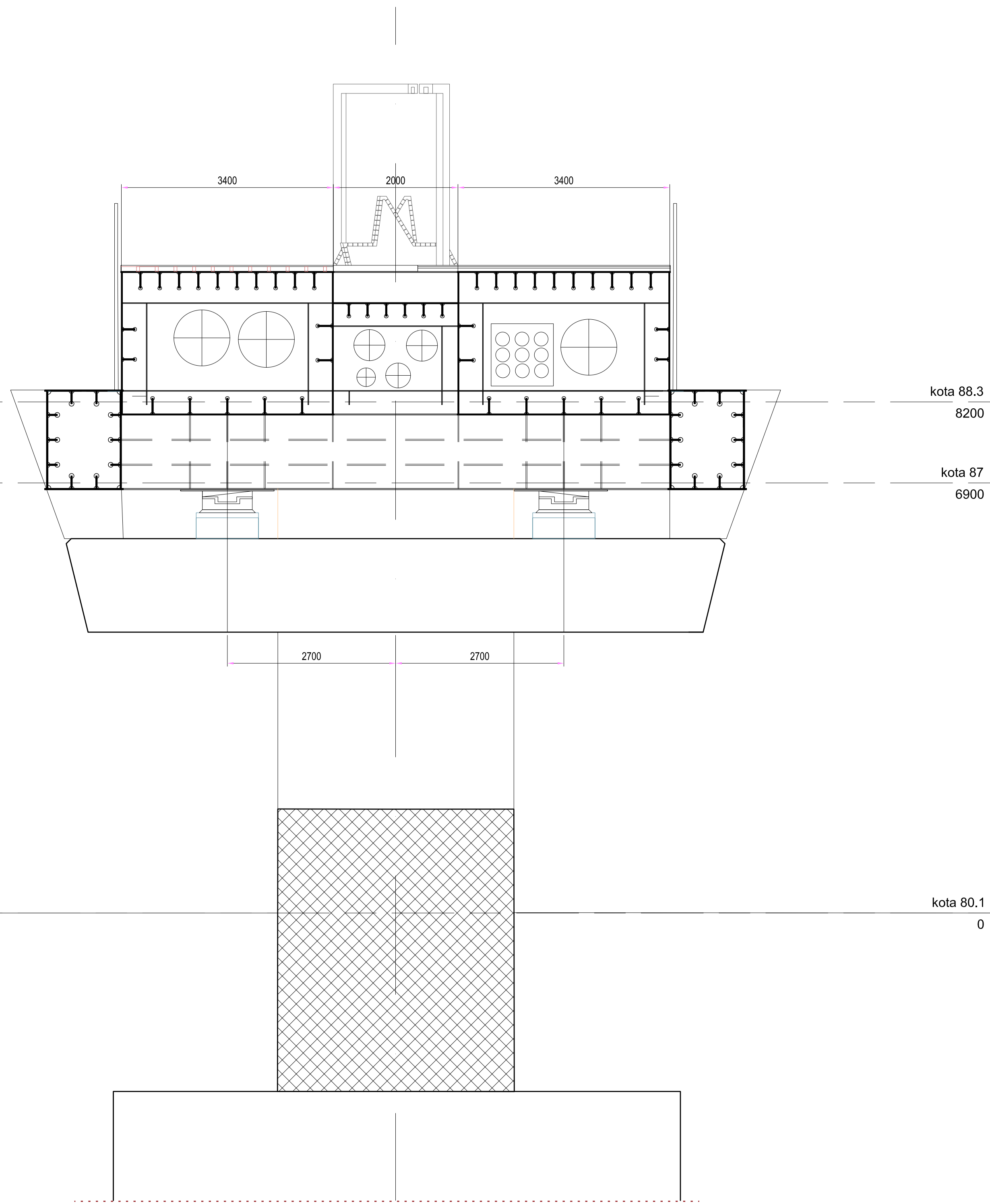
POSLOVNO - UGLOSTITELJSKI OBJEKAT I PEŠAČKO - INFRASTRUKTURNI MOST PREKO KANALA DTD U NOVOM SADU



OSNOVA / MOST R :500

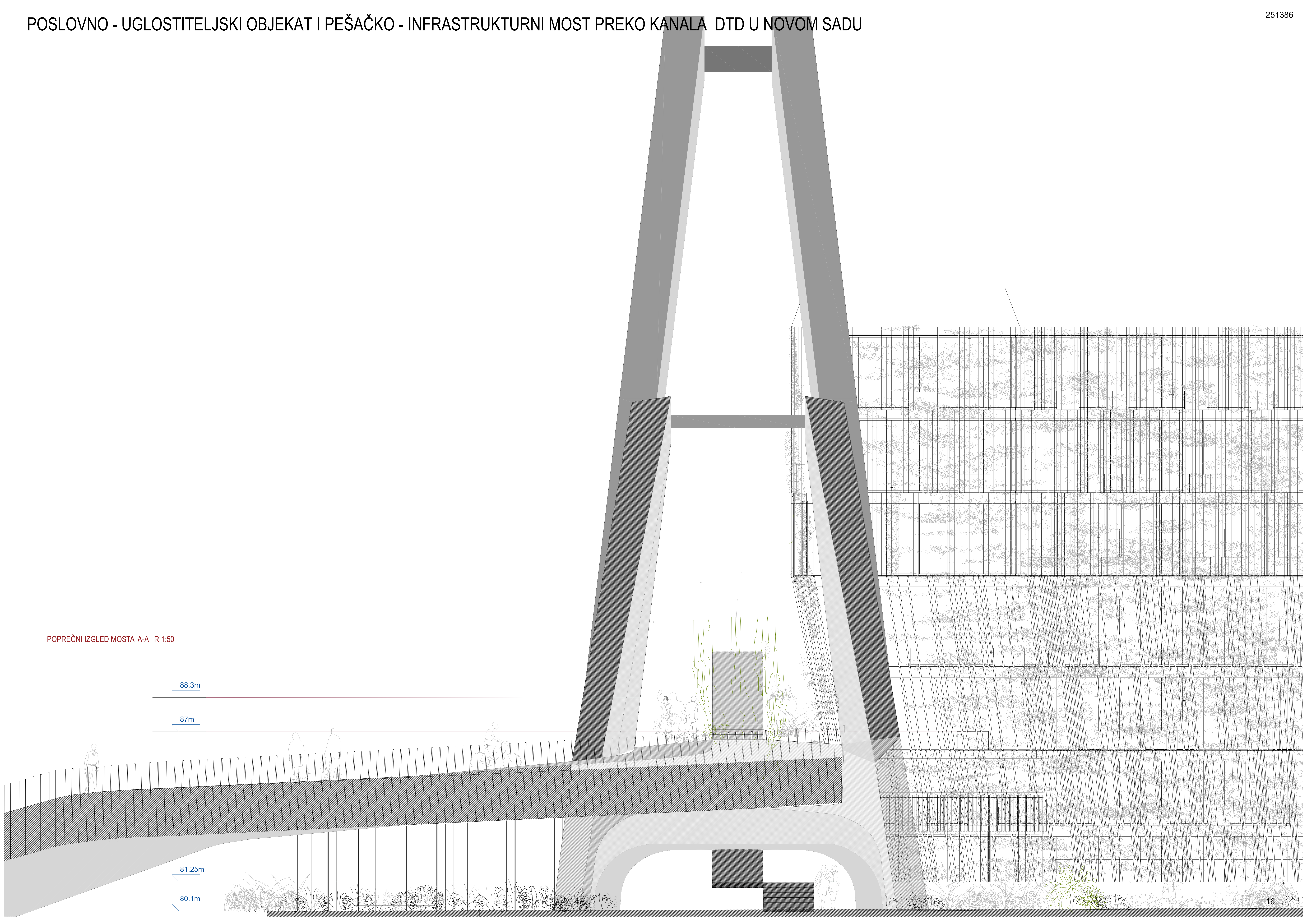


POPREČNI PRESEK / MOST P03-1 R :50



POPREČNI PRESEK / MOST P03-2 R :50

POPREČNI IZGLED MOSTA A-A R 1:50



88.3m

87m

81.25m

80.1m

POSLOVNO - UGLOSTITELJSKI OBJEKAT I PEŠAČKO - INFRASTRUKTURNI MOST PREKO KANALA DTD U NOVOM SADU



POGLED SA SEVEROISTOČNE STRANE
(sa severne obale kanala DTD ka gradu)



POGLED SA ZAPADNE STRANE